

+NOTICE!!

These documents have been scanned!

Do not place un-scanned documents beneath this notice!

Do not remove this notice from this file!

GPO Jacket No. 560-102
Print Order 61549
Rise Business Services, LLC
Job=AZ15 9/20/2019



Box Number= AZ15260



Claim Begin-End: AMC049212-AMC049624

1 Initial Receipt



AZ15260-3

AMC048976-AMC049212

**NO
DOCUMENTS
FOUND**

NO DOCUMENTS FOUND
NO DOCUMENTS FOUND

NOTICE!!

These documents have been scanned!

Do not place un-scanned documents beneath this notice!

Do not remove this notice from this file!

GPO Jacket No. 560-102
Print Order 61549
Rise Business Services, LLC
Job=AZ15 9/20/2019



Box Number= AZ15260



Claim Begin-End: AMC049212-AMC049624

2 Correspondence



AZ15260-3

AMC048976-AMC049212

**NO
DOCUMENTS
FOUND**

NO DOCUMENTS FOUND
NO DOCUMENTS FOUND

NOTICE!!

These documents have been scanned!

Do not place un-scanned documents beneath this notice!

Do not remove this notice from this file!

GPO Jacket No. 560-102
Print Order 61549
Rise Business Services, LLC
Job=AZ15 9/20/2019



Box Number= AZ15260



Claim Begin-End: AMC049212-AMC049624

3 Transfers



AZ15260-3

AMC048976-AMC049212

**NO
DOCUMENTS
FOUND**

NO DOCUMENTS FOUND
NO DOCUMENTS FOUND

NOTICE!!

These documents have been scanned!

Do not place un-scanned documents beneath this notice!

Do not remove this notice from this file!

GPO Jacket No. 560-102
Print Order 61549
Rise Business Services, LLC
Job=AZ15 9/20/2019



Box Number= AZ15260



Claim Begin-End: AMC049212-AMC049624

4 Annual Filings



AZ15260-3

AMC048976-AMC049212

**NO
DOCUMENTS
FOUND**

NO DOCUMENTS FOUND
NO DOCUMENTS FOUND

NOTICE!!

These documents have been scanned!

Do not place un-scanned documents beneath this notice!

Do not remove this notice from this file!

GPO Jacket No. 560-102
Print Order 61549
Rise Business Services, LLC
Job=AZ15 9/20/2019



Box Number= AZ15260



Claim Begin-End: AMC049212-AMC049624

5 Miscellaneous



AZ15260-3

AMC048976-AMC049212

**NO
DOCUMENTS
FOUND**

NO DOCUMENTS FOUND
NO DOCUMENTS FOUND

NOTICE!!

These documents have been scanned!

Do not place un-scanned documents beneath this notice!

Do not remove this notice from this file!

GPO Jacket No. 560-102
Print Order 61549
Rise Business Services, LLC
Job=AZ15 9/20/2019



Box Number= AZ15260



Claim Begin-End: AMC049212-AMC049624

6 Location Notices-Amendments and Supporting Documents



AZ15260-3 AMC048976-AMC049212

RECEIVED
B.L.M. AZ STATE OFFICE

A MC 49301

JUL 20 1979

DOCKET 216 PAGE 438

10:00 A.M.
P. IOENK, ARIZONA

NOTICE OF MILL SITE LOCATION

NOTICE IS HEREBY GIVEN:

That the undersigned, INSPIRATION CONSOLIDATED COPPER COMPANY, a Maine corporation qualified to do business in Arizona, with offices at Inspiration, Gila County, Arizona, being the owner of more than 135 patented lode mining claims in the GLOBE Mining District in Township 1 North, Ranges 14 & 15 East (unsurveyed), Gila & Salt River Meridian, Gila County, Arizona, has this day located five (5) acres of non-mineral land to be known as INSPIRATION MILL SITE NO. IL 70 situated in the Globe Mining District in Section 35, Township One (1) North, Range Fourteen (14) East (unsurveyed), Gila and Salt River Meridian, Gila County, Arizona, and described as follows:

Beginning at the NORTHEAST corner of said mill site, a post marked IL 70 cor. No. 1, on which this Notice of Location is posted; thence
SOUTH 330 feet to a post marked IL 70 cor. No. 2; thence
WEST 660 feet to a post marked IL 70 cor. No. 3; thence
NORTH 330 feet to a post marked IL 70 cor. No. 4; thence
EAST 660 feet to the place of beginning. This claim is the N¹/₂, NW¹/₄, SW¹/₄, SU¹/₄ of section 35, Township 1 North, Range 14 East..

Located and posted on the ground this 17
day of July 19 67.

INSPIRATION CONSOLIDATED COPPER COMPANY

By [Signature]

INDEXED
INSPIRATION CONSOLIDATED
COPPER COMPANY
P. O. BOX 87
INSPIRATION, ARIZONA 85337

MAP FILED IN A MC 49212

298384

STATE OF ARIZONA, County of Gila, ss:
I do hereby certify that the within instrument was filed and recorded at request of Inspiration Consolidated Copper Company
Date July 19, 1967 Time 2:50 P.M., Docket 216 Official Records Page 438
Records of Gila County, Arizona.

WITNESS my hand and official seal the day and year first above written.

INDEXED
PHOTO-COPIED
PAGE
COMPARED

DORIS PARKIN, County Recorder

By Mary V. DePaulis Deputy.

#200
2:50
C

RECEIVED
B.L.M. AZ STATE OFFICE

A MC 49302

DOCKET 216 PAGE 439

JUL 20 1979

10:00 A.M.
PHOENIX, ARIZONA

NOTICE OF MILL SITE LOCATION

NOTICE IS HEREBY GIVEN:

That the undersigned, INSPIRATION CONSOLIDATED COPPER COMPANY, a Maine corporation qualified to do business in Arizona, with offices at Inspiration, Gila County, Arizona, being the owner of more than 135 patented lode mining claims in the GLOBE Mining District in Township 1 North, Ranges 14 & 15 East (unsurveyed), Gila & Salt River Meridian, Gila County, Arizona, has this day located five (5) acres of non-mineral land to be known as INSPIRATION MILL SITE NO. IL 71 situated in the Globe Mining District in Section 35, Township One (1) North, Range Fourteen (14) East (unsurveyed), Gila and Salt River Meridian, Gila County, Arizona, and described as follows:

Beginning at the NORTHWEST corner of said mill site, a post marked IL 71 cor. No. 1, on which this Notice of Location is posted; thence
EAST 600 feet to a post marked IL 71 cor. No. 2; thence
SOUTH 330 feet to a post marked IL 71 cor. No. 3; thence
WEST 600 feet to a post marked IL 71 cor. No. 4; thence
NORTH 330 feet to the place of beginning. This claim is the N¹/₂ NE¹/₄ SW¹/₄ of section 35, Township 1 North, Range 14 East.

Located and posted on the ground this 17
day of July 19 67.

INSPIRATION CONSOLIDATED COPPER COMPANY

By [Signature]

MAP FILED IN A MC 49302

OWNERS:
INSPIRATION CONSOLIDATED
COPPER COMPANY
P. O. BOX 37
INSPIRATION, ARIZONA 85537

298385

STATE OF ARIZONA, County of Gila, ss:
I do hereby certify that the within instrument was filed and recorded at request of Inspiration Consolidated Copper Company
Date July 19, 1967 Time 2:50 P. M., Docket 216 Official Records Page 439
Records of Gila County, Arizona.

WITNESS my hand and official seal the day and year first above written.

INDEXED
PHOTO-COPIED
2/28/80

DORIS PARKIN, County Recorder

By Mary V. DePauli Deputy.

#200
2:50
C

RECEIVED
B.L.M. AZ STATE OFFICE

JUL 20 1979

10:00 A.M.
PHOENIX, ARIZONA

NOTICE OF MILL SITE LOCATION

NOTICE IS HEREBY GIVEN:

That the undersigned, INSPIRATION CONSOLIDATED COPPER COMPANY, a Maine corporation qualified to do business in Arizona, with offices at Inspiration, Gila County, Arizona, being the owner of more than 135 patented lode mining claims in the GLOBE Mining District in Township 1 North, Ranges 14 & 15 East (unsurveyed), Gila & Salt River Meridian, Gila County, Arizona, has this day located five (5) acres of non-mineral land to be known as INSPIRATION MILL SITE NO. IL 72 situated in the Globe Mining District in Section 35, Township One (1) North, Range Fourteen (14) East (unsurveyed), Gila and Salt River Meridian, Gila County, Arizona, and described as follows:

Beginning at the SOUTHEAST corner of said mill site, a post marked IL 72 cor. No. 1, on which this Notice of Location is posted; thence

WEST 660 feet to a post marked IL 72 cor. No. 2; thence
NORTH 330 feet to a post marked IL 72 cor. No. 3; thence
EAST 660 feet to a post marked IL 72 cor. No. 4; thence
SOUTH 330 feet to the place of beginning. This claim is the S 1/2 N 1/4 SW 1/4 SW 1/4 of section 35, Township 1 North, Range 14 East.

Located and posted on the ground this 17 day of July 19 67.

INSPIRATION CONSOLIDATED COPPER COMPANY

By Charles E. Brundage

[Handwritten signature]

OWNERS:
INSPIRATION CONSOLIDATED
COPPER COMPANY
BY BOX BY
INSPIRATION, ARIZONA 85007

AP FILED IN A MC 49212

\$2.00
2:50
C

298386

STATE OF ARIZONA, County of Gila, ss:
I do hereby certify that the within instrument was filed and recorded at request of Inspiration Consolidated Copper Company
Date July 19, 1967 Time 2:50 P.M., Docket 216 Official Records Page 440
Records of Gila County, Arizona.

WITNESS my hand and official seal the day and year first above written.

INDEXED DORIS PARKIN, County Recorder
PAGED
PHOTO-COPIED By Mary V DePaoli Deputy.

RECEIVED
BLM. AZ STATE OFFICE

JUL 20 1979

10:00 A.M.
PHOENIX, ARIZONA

A MC 49304

DOCKET 216 PAGE 441

NOTICE OF MILL SITE LOCATION

NOTICE IS HEREBY GIVEN:

That the undersigned, INSPIRATION CONSOLIDATED COPPER COMPANY, a Maine corporation qualified to do business in Arizona, with offices at Inspiration, Gila County, Arizona, being the owner of more than 135 patented lode mining claims in the Globe Mining District in Township 1 North, Ranges 14 & 15 East (unsurveyed), Gila & Salt River Meridian, Gila County, Arizona, has this day located five (5) acres of non-mineral land to be known as INSPIRATION MILL SITE NO. IL 73 situated in the Globe Mining District in Section 35, Township One (1) North, Range Fourteen (14) East (unsurveyed), Gila and Salt River Meridian, Gila County, Arizona, and described as follows:

Beginning at the SOUTHWEST corner of said mill site, a post marked IL 73 cor. No. 1, on which this Notice of Location is posted; thence

NORTH 330 feet to a post marked IL 73 cor. No. 2; thence
EAST 660 feet to a post marked IL 73 cor. No. 3; thence
SOUTH 330 feet to a post marked IL 73 cor. No. 4; thence
WEST 660 feet to the place of beginning. This claim is the 1/2 NE 1/4 SW 1/4 SW 1/4 of section 35, Township 1 North, Range 14 East.

Located and posted on the ground this 17 day of July 19 67.

INSPIRATION CONSOLIDATED COPPER COMPANY

By Charles E. Brantley

John Charles Baker

MAP FILED IN A MC 49212

OWNER:
INSPIRATION CONSOLIDATED
COPPER COMPANY
P.O. BOX 67
INSPIRATION, ARIZONA 85337

#200
2:50
C

STATE OF ARIZONA, County of Gila, ss: 298387
I do hereby certify that the within instrument was filed and recorded at request of Inspiration Consolidated Copper Company
Date July 19, 1967 Time 2:50 P.M., Docket 216 Official Records Page 441
Records of Gila County, Arizona.

WITNESS my hand and official seal the day and year first above written.

INDEXED
PHOTO-COPIED
PAGED
DORIS PARKIN, County Recorder
By Mary V. De Paoli Deputy.

RECEIVED
B.L.M. AZ STATE OFFICE

JUL 20 1979

10:00 A.M.
PHOENIX, ARIZONA

NOTICE OF MILL SITE LOCATION

NOTICE IS HEREBY GIVEN:

That the undersigned, INSPIRATION CONSOLIDATED COPPER COMPANY, a Maine corporation qualified to do business in Arizona, with offices at Inspiration, Gila County, Arizona, being the owner of more than 135 patented lode mining claims in the Globe Mining District in Township 1 North, Ranges 14 & 15 East (unsurveyed), Gila & Salt River Meridian, Gila County, Arizona, has this day located five (5) acres of non-mineral land to be known as INSPIRATION MILL SITE NO. IL 74 situated in the Globe Mining District in Section 35, Township One (1) North, Range Fourteen (14) East (unsurveyed), Gila and Salt River Meridian, Gila County, Arizona, and described as follows:

Beginning at the NORTHEAST corner of said mill site, a post marked IL 74 cor. No. 1, on which this Notice of Location is posted; thence

SOUTH 330 feet to a post marked IL 74 cor. No. 2; thence
WEST 660 feet to a post marked IL 74 cor. No. 3; thence
NORTH 330 feet to a post marked IL 74 cor. No. 4; thence
EAST 660 feet to the place of beginning. This claim is the N 1/2, SW 1/4, SW 1/4, SE 1/4 of section 35, Township 1 North, Range 14 East.

Located and posted on the ground this 17
day of July 19 67.

INSPIRATION CONSOLIDATED COPPER COMPANY

By Charles E. ...

John ...

MAP FILED IN A MC 49212

OWNER:
INSPIRATION CONSOLIDATED
COPPER COMPANY
P. O. BOX 87
INSPIRATION, ARIZONA 85637

298388

STATE OF ARIZONA, County of Gila, ss:
I do hereby certify that the within instrument was filed and recorded at request of Inspiration Consolidated Copper Company
Date July 19, 1967 Time 2:50 P. M., Docket 216 Official Records Page 442
Records of Gila County, Arizona.

WITNESS my hand and official seal the day and year first above written.

INDEXED

PHOTO-COPIED

PAGES COMPARED

DORIS PARKIN, County Recorder

By Mary V. DePaoli

Deputy.

\$2.00
2:50
C

RECEIVED
B.L.M. AZ STATE OFFICE

JUL 20 1979

10:00 A.M.
PHOENIX, ARIZONA

A MC 49306

DOCKET 216 PAGE 443

NOTICE OF MILL SITE LOCATION

NOTICE IS HEREBY GIVEN:

That the undersigned, INSPIRATION CONSOLIDATED COPPER COMPANY, a Maine corporation qualified to do business in Arizona, with offices at Inspiration, Gila County, Arizona, being the owner of more than 135 patented lode mining claims in the GLOBE Mining District in Township 1 North, Ranges 14 & 15 East (unsurveyed), Gila & Salt River Meridian, Gila County, Arizona, has this day located five (5) acres of non-mineral land to be known as INSPIRATION MILL SITE NO. IL 75 situated in the Globe Mining District in Section 35, Township One (1) North, Range Fourteen (14) East (unsurveyed), Gila and Salt River Meridian, Gila County, Arizona, and described as follows:

Beginning at the NORTHWEST corner of said mill site, a post marked IL 75 cor. No. 1, on which this Notice of Location is posted; thence
EAST 600 feet to a post marked IL 75 cor. No. 2; thence
SOUTH 330 feet to a post marked IL 75 cor. No. 3; thence
WEST 600 feet to a post marked IL 75 cor. No. 4; thence
NORTH 330 feet to the place of beginning. This claim is the N¹/₂, SE¹/₄, SW¹/₄, SW¹/₄ of section 35, Township 1 North, Range 14 East.

Located and posted on the ground this 17 day of July 19 67.

INSPIRATION CONSOLIDATED COPPER COMPANY

By John E. Bunker
John E. Bunker

MAP FILED IN A MC 49306

OWNER:
INSPIRATION CONSOLIDATED
COPPER COMPANY,
P. O. BOX 57
INSPIRATION, ARIZONA 85537

298389

STATE OF ARIZONA, County of Gila, ss:
I do hereby certify that the within instrument was filed and recorded at request of Inspiration Consolidated Copper Company
Date July 19, 1967 Time 2:50 P.M., Docket 216 Official Records Page 443
Records of Gila County, Arizona.

WITNESS my hand and official seal the day and year first above written.

DORIS PARKIN, County Recorder

INDEXED
PHOTO-COPIED By Mary V. DePauli Deputy.

\$2.50
2:50
C

7
RECEIVED
B.L.M. AZ STATE OFFICE

A MC 49307

DOCKET 216 PAGE 444

JUL 20 1979

JUL 20 1979
TUCSON, ARIZONA

NOTICE OF MILL SITE LOCATION

NOTICE IS HEREBY GIVEN:

That the undersigned, INSPIRATION CONSOLIDATED COPPER COMPANY, a Maine corporation qualified to do business in Arizona, with offices at Inspiration, Gila County, Arizona, being the owner of more than 135 patented lode mining claims in the Globe Mining District in Township 1 North, Ranges 14 & 15 East (unsurveyed), Gila & Salt River Meridian, Gila County, Arizona, has this day located five (5) acres of non-mineral land to be known as INSPIRATION MILL SITE NO. IL 76 situated in the Globe Mining District in Section 35, Township One (1) North, Range Fourteen (14) East (unsurveyed), Gila and Salt River Meridian, Gila County, Arizona, and described as follows:

Beginning at the NORTHEAST corner of said mill site, a post marked IL 76 cor. No. 1, on which this Notice of Location is posted; thence
SOUTH 330 feet to a post marked IL 76 cor. No. 2; thence
WEST 660 feet to a post marked IL 76 cor. No. 3; thence
NORTH 330 feet to a post marked IL 76 cor. No. 4; thence
EAST 660 feet to the place of beginning. This claim is the S 1/2, SW 1/4, SW 1/4, SW 1/4 of section 35, Township 1 North, Range 14 East..

Located and posted on the ground this 17
day of July 19 67.

INSPIRATION CONSOLIDATED COPPER COMPANY

By Charles E. Brundage

[Signature]

OWNERS
INSPIRATION CONSOLIDATED
COPPER COMPANY
P.O. BOX 27
INSPIRATION, ARIZONA 85537

MAP FILED IN A MC 49212

#200
2:50
C

298390

STATE OF ARIZONA, County of Gila, ss:
I do hereby certify that the within instrument was filed and recorded at request of Inspiration Consolidated Copper Company
Date July 19, 1967 Time 2:50 P. M., Docket 216 Official Records Page 444
Records of Gila County, Arizona.

WITNESS my hand and official seal the day and year first above written.

INDEXED

PHOTO-COPIED
PAGED

DORIS PARKIN, County Recorder

By Mary W. DePaulis Deputy.

RECEIVED
BLM. AZ STATE OFFICE

A MC 49308

DOCKET 216 PAGE 445

JUL 20 1979

10:00 A.M.
PHOENIX, ARIZONA

NOTICE OF MILL SITE LOCATION

NOTICE IS HEREBY GIVEN:

That the undersigned, INSPIRATION CONSOLIDATED COPPER COMPANY, a Maine corporation qualified to do business in Arizona, with offices at Inspiration, Gila County, Arizona, being the owner of more than 135 patented lode mining claims in the GLOBE Mining District in Township 1 North, Ranges 14 & 15 East (unsurveyed), Gila & Salt River Meridian, Gila County, Arizona, has this day located five (5) acres of non-mineral land to be known as INSPIRATION MILL SITE NO. IL 77 situated in the Globe Mining District in Section 35, Township One (1) North, Range Fourteen (14) East (unsurveyed), Gila and Salt River Meridian, Gila County, Arizona, and described as follows:

Beginning at the NORTHWEST corner of said mill site, a post marked IL 77 cor. No. 1, on which this Notice of Location is posted; thence

EAST 660 feet to a post marked IL 77 cor. No. 2; thence
SOUTH 330 feet to a post marked IL 77 cor. No. 3; thence
WEST 660 feet to a post marked IL 77 cor. No. 4; thence
NORTH 330 feet to the place of beginning. This claim is the S 1/2, SE 1/4, SW 1/4, SW 1/4 of section 35, Township 1 North, Range 14 East..

Located and posted on the ground this 17 day of July 19 67.

INSPIRATION CONSOLIDATED COPPER COMPANY

By Charles E. Bunday

[Signature]

OWNER:
INSPIRATION CONSOLIDATED
COPPER COMPANY
P. O. BOX 67
INSPIRATION, ARIZONA 85337

298391

STATE OF ARIZONA, County of Gila, ss:
I do hereby certify that the within instrument was filed and recorded at request of Inspiration Consolidated Copper Company
Date July 19, 1967 Time 2:50 P. M., Docket 216 Official Records Page 445
Records of Gila County, Arizona.

WITNESS my hand and official seal the day and year first above written.

INDEXED
PHOTO-COPIED

DORIS PARKIN, County Recorder

1 PAGED

By Mary V. DePaolo Deputy.

FILED IN A MC 49212

#20
2:50
C

RECEIVED
BLM. AZ STATE OFFICE AMENDED MILL SITE LOCATION NOTICE

JUL 20 1979

A MC 49339

10:00 A.M.
PHOTOCOPY
KNOW ALL MEN

BY THESE PRESENTS:

This amended location is made, posted and recorded by Inspiration Consolidated Copper Company, a corporation, as owner of the IL 78 Mill Site, situated in the Globe Mining District, Gila County, in the State of Arizona, about 2115 feet in a N. 38° 40' E. direction from the brass cap marking the SW Cor. Sec. 35, T. 1 N., R. 14 E.

The surface boundaries of the mill site are marked upon the ground as follows:

Beginning at the SW corner of said mill site, being a monument, on which the Notice of Location is posted; thence, North, about 250 feet to a monument, thence S. 57° 55' 40" E., about 450 feet to a monument, thence West, about 390 feet ~~to a monument, thence~~ feet to the place of beginning.

This mill site is ~~approximately~~ a triangle and occupies the southwesterly portion of the Unsurveyed N $\frac{1}{2}$ SW $\frac{1}{4}$ NE $\frac{1}{4}$ SW $\frac{1}{4}$ of Section 35, Township 1 N., Range 14 E. G. & S. R. M.

INSPIRATION MILL SITE NO. IL 78
This is an amended mill site notice of the IL 78 mill site located by INSPIRATION CONSOLIDATED COPPER COMPANY on the 17th day of July, 1967, and recorded in Docket 216 Page 446, in the office of the County Recorder of Gila County, Arizona, to which reference is hereby made, and this amended location notice is made, posted and recorded to correct errors in the description in the original location notice.

Dated and posted on the ground this 15th day of MAR. 1971.

INSPIRATION CONSOLIDATED COPPER COMPANY
P.O. BOX 224
INSPIRATION, ARIZONA 85337

INSPIRATION CONSOLIDATED COPPER COMPANY

By J. T. East

Joseph E. Lundberg

MAP FILED IN A MC 49212

RECEIVED
B.L.M. AZ STATE OFFICE

DOCKET 299 PAGE 198

JUL 20 1979

10:00 A.M.
PHOENIX, ARIZONA

A MC 49309

\$2.00
9:20

339291

C
STATE OF _____ County of Gila, ss:
I do hereby certify that the within instrument was filed and recorded at request of Inspiration Consolidated
Date March 26, 1971 Time 9:20 A.M., Docket 299 Copper Company Official Records Page 195
Records of Gila County, Arizona.

WITNESS my hand and official seal the day and year first above written.

INDEXED
PHOTO-COPIED
PAGED
COMPARED

DORIS PARKIN, County Recorder

By Mary V. De Paoli, Deputy.

STATE OF ARIZONA }
COUNTY OF GILA } ss.

The foregoing instrument is a full, true and correct copy as appears on record in this office in Docket 299 Book _____ Page 195 & 196.

Attested April 6th., 1971.

DORIS PARKIN, Recorder

By Mary V. De Paoli, Deputy

RECEIVED
B.L.M. AZ STATE OFFICE
JUL 20 1979
10:00 A.M.
PHOENIX, ARIZONA

A MC 49309
DOCKET 216 PAGE 446

NOTICE OF MILL SITE LOCATION

NOTICE IS HEREBY GIVEN:

That the undersigned, INSPIRATION CONSOLIDATED COPPER COMPANY, a Maine corporation qualified to do business in Arizona, with offices at Inspiration, Gila County, Arizona, being the owner of more than 135 patented lode mining claims in the Globe Mining District in Township 1 North, Ranges 14 & 15 East (unsurveyed), Gila & Salt River Meridian, Gila County, Arizona, has this day located five (5) acres of non-mineral land to be known as INSPIRATION MILL SITE NO. ILL 73 situated in the Globe Mining District in Section 35, Township One (1) North, Range Fourteen (14) East (unsurveyed), Gila and Salt River Meridian, Gila County, Arizona, and described as follows:

Beginning at the Southwest corner of said mill site, a post marked ILL 73 cor. No. 1, on which this Notice of Location is posted; thence North 330 feet to a post marked ILL 73 cor. No. 2; thence East 450 feet to a post marked ILL 73 cor. No. 3; thence South 220 feet to a post marked ILL 73 cor. No. 4; thence West 450 feet to the place of beginning. This claim is the 1/4 section 35 of section 35, Township. 1 North, Range 14 East.

Located and posted on the ground this 17-11 day of NOV 19 67.

INSPIRATION CONSOLIDATED COPPER COMPANY

By Harold H. Knott

INSPIRATION CONSOLIDATED
COPPER COMPANY
P.O. BOX 87
INSPIRATION, ARIZONA 85337

200
2:50
C

298392

STATE OF ARIZONA, County of Gila, ss:
I do hereby certify that the within instrument was filed and recorded at request of Inspiration Consolidated Copper Company
Date July 19, 1967 Time 2:50 P. M., Docket 216 Official Records Page 446
Records of Gila County, Arizona.

WITNESS my hand and official seal the day and year first above written.

INDEXED
PHOTO-COPIED

DORIS PARKIN, County Recorder

Mary W. A. Baker

JUL 20 1979

AMENDED MILL SITE LOCATION NOTICE

10:00 A.M.
PHOENIX, ARIZONA

KNOW ALL MEN BY THESE PRESENTS:

ANC 49310

This amended location is made, posted and recorded by Inspiration Consolidated Copper Company, a corporation, as owner of the IL 79 Mill Site, situated in the Globe Mining District, Gila County, in the State of Arizona, about 2115 in a N. 38° 40' E. direction from the brass cap marking the SW Cor. Sec. 35, T. 1 N., R. 14 E.

The surface boundaries of the mill site are marked upon the ground as follows:

Beginning at the NW corner of said mill site, being a monument, on which the Notice of Location is posted; thence, East, about 390 feet to a monument, thence S. 57° 55' 40" E., about 300 feet to a monument, thence South, about 170 feet to a monument, thence West, 660 feet; thence North ³³⁰ feet to the place of beginning.

This mill site is approximately in the shape of a pentagon and occupies most of the Unsurveyed S $\frac{1}{2}$ SW $\frac{1}{4}$ NE $\frac{1}{4}$ SW $\frac{1}{4}$ of Section 35, Township 1 N., Range 14 E. G. & S. R. M.

This is an amended mill site notice of the INSPIRATION MILL SITE NO. IL 79 mill site located by INSPIRATION CONSOLIDATED COPPER COMPANY on the 17th day of July, 1962, and recorded in Docket 216 Page 447, in the office of the County Recorder of Gila County, Arizona, to which reference is hereby made, and this amended location notice is made, posted and recorded to correct errors in the description in the original location notice.

Dated and posted on the ground this 15th day of MAR. 1971.

OWNER,
INSPIRATION CONSOLIDATED
COPPER COMPANY
P. O. BOX 87
INSPIRATION, ARIZONA 85387

INSPIRATION CONSOLIDATED COPPER COMPANY

By [Signature]

[Signature]
[Signature]

MAP FILED IN A MC 49212

RECEIVED
B.L.M. AZ STATE OFFICE

DOCKET 299 PAGE 198

MAR 20 1979

AMC 49310

10:00 A.M.
P. JOENEL ARIZONA

2.00
9:20
C

339292

STATE OF ARIZONA, County of Gila, ss:

I do hereby certify that the within instrument was filed and recorded at request of Inspiration Consolidated Copper Company

Date March 26, 1971 Time 9:20 A. M., Docket 299 Official Records Page 197
Records of Gila County, Arizona.

WITNESS my hand and official seal the day and year first above written.

DORIS PARKIN, County Recorder

INDEXED
PHOTO-COPIED
COMPARED

By Mary H. De Paoli, Deputy.

STATE OF ARIZONA }
COUNTY OF GILA } ss.

The foregoing instrument is a full, true and correct copy as appears on record in this office in Docket 299 Book Page 197 & 198.

Attested April 6th, 1971.

DORIS PARKIN, Recorder

By Mary H. De Paoli, Deputy

RECEIVED
B.L.M. AZ STATE OFFICE

A MC 49310

JUL 20 1979

DOCKET 216 PAGE 447

10:00 A.M.
P. JOENEL, ARIZONA

NOTICE OF MILL SITE LOCATION

NOTICE IS HEREBY GIVEN:

That the undersigned, INSPIRATION CONSOLIDATED COPPER COMPANY, a Maine corporation qualified to do business in Arizona, with offices at Inspiration, Gila County, Arizona, being the owner of more than 135 patented lode mining claims in the Globe Mining District in Township 1 North, Ranges 14 & 15 East (unsurveyed), Gila & Salt River Meridian, Gila County, Arizona, has this day located five (5) acres of non-mineral land to be known as INSPIRATION MILL SITE NO. IL 79 situated in the Globe Mining District in Section 35, Township One (1) North, Range Fourteen (14) East (unsurveyed), Gila and Salt River Meridian, Gila County, Arizona, and described as follows:

Beginning at the Southwest corner of said mill site, a post marked IL 79 cor. No. 1, on which this Notice of Location is posted; thence

North 330 feet to a post marked IL 79 cor. No. 2; thence
East 660 feet to a post marked IL 79 cor. No. 3; thence
South 330 feet to a post marked IL 79 cor. No. 4; thence
West 660 feet to the place of beginning. This claim is the SW 1/4 NE 1/4 of section 35, Township 1 North, Range 14 East.

Located and posted on the ground this 17th day of July 1967.

INSPIRATION CONSOLIDATED COPPER COMPANY

By [Signature]

[Signature]

INSPIRATION CONSOLIDATED
COPPER COMPANY
P. O. BOX 67
INSPIRATION ARIZONA

298393

STATE OF ARIZONA, County of Gila, ss:

I do hereby certify that the within instrument was filed and recorded at request of Inspiration Consolidated

Date July 19, 1967 Time 2:50 P.M., Docket 216 Copper Company
Records of Gila County, Arizona. Official Records Page 447

WITNESS my hand and official seal the day and year first above written.

DORIS PARKIN, County Recorder

INDEXED
PHOTOCOPIED

200
2:50
C

RECEIVED
B.L.M. AZ STATE OFFICE

DOCKET 216 PAGE 448

JUL 20 1979

10:00 A.M.
PHOENIX, ARIZONA

NOTICE OF MILL SITE LOCATION

NOTICE IS HEREBY GIVEN:

That the undersigned, INSPIRATION CONSOLIDATED COPPER COMPANY, a Maine corporation qualified to do business in Arizona, with offices at Inspiration, Gila County, Arizona, being the owner of more than 125 patented lode mining claims in the Globe Mining District in Township North, Ranges East (unsurveyed), Gila & Salt River Meridian, Gila County, Arizona, has this day located five (5) acres of non-mineral land to be known as INSPIRATION MILL SITE NO. IL 80 situated in the Globe Mining District in Section , Township One (1) North, Range Fourteen (14) East (unsurveyed), Gila and Salt River Meridian, Gila County, Arizona, and described as follows:

Beginning at the corner of said mill site, a post marked cor. No. 1, on which this Notice of Location is posted; thence feet to a post marked cor. No. 2; thence feet to a post marked cor. No. 3; thence feet to a post marked cor. No. 4; thence feet to the place of beginning. This claim is the of section , Township 1 North, Range 14 East.

Located and posted on the ground this 17th day of July 1979.

INSPIRATION CONSOLIDATED COPPER COMPANY

By
Dorinda Johnson

OWNER:
INSPIRATION CONSOLIDATED
COPPER COMPANY
P. O. BOX 87
INSPIRATION, ARIZONA 85337

FILED IN A MC 49312

298394

STATE OF ARIZONA, County of Gila, ss:
I do hereby certify that the within instrument was filed and recorded at request of Inspiration Consolidated Copper Company
Date July 19, 1967 Time 2:50 P.M., Docket 216 Official Records Page 448
Records of Gila County, Arizona.

WITNESS my hand and official seal the day and year first above written.

INDEXED
PHOTO-COPIED

DORIS PARKIN, County Recorder
By Mary V. DePoli

#20
2:50
C

RECEIVED
B.L.M. AZ STATE OFFICE

A MC 49312

JUL 20 1979

DOCKET 216 PAGE 449

10:00 A.M.
PHOENIX, ARIZONA

NOTICE OF MILL SITE LOCATION

NOTICE IS HEREBY GIVEN:

That the undersigned, INSPIRATION CONSOLIDATED COPPER COMPANY, a Maine corporation qualified to do business in Arizona, with offices at Inspiration, Gila County, Arizona, being the owner of more than 13.81 patented lode mining claims in the Mining District in Township North, Ranges East (unsurveyed), Gila & Salt River Meridian, Gila County, Arizona, has this day located five (5) acres of non-mineral land to be known as INSPIRATION MILL SITE NO. 11.81 situated in the Globe Mining District in Section , Township One (1) North, Range Fourteen (14) East (unsurveyed), Gila and Salt River Meridian, Gila County, Arizona, and described as follows:

Beginning at the corner of said mill site, a post marked cor. No. 1, on which this Notice of Location is posted; thence feet to a post marked cor. No. 2; thence feet to a post marked cor. No. 3; thence feet to a post marked cor. No. 4; thence feet to the place of beginning. This claim is the of section , Township 1 North, Range 14 East.

Located and posted on the ground this day of 19 .

INSPIRATION CONSOLIDATED COPPER COMPANY

By David Johnson

OWNER:
INSPIRATION CONSOLIDATED
COPPER COMPANY
P. O. BOX 67
INSPIRATION, ARIZONA 85337

MAP FILED IN A MC 49212

298395

STATE OF ARIZONA, County of Gila, ss:-
I do hereby certify that the within instrument was filed and recorded at request of Inspiration Consolidated Copper Company
Date July 19, 1967 Time 2:50 P. M., Docket 216 Official Records Page 449
Records of Gila County, Arizona.

WITNESS my hand and official seal the day and year first above written.

INDEXED
PHOTO-COPIED By Mary H. De Probi
DORIS PARKIN, County Recorder
Deputy

\$2.00
2:50
C

RECEIVED
B.L.M. AZ STATE OFFICE

A MC 49313

JUL 20 1979

DOCKET 216 PAGE 450

10:00 A.M.
PHOENIX ARIZONA

NOTICE OF MILL SITE LOCATION

NOTICE IS HEREBY GIVEN:

That the undersigned, INSPIRATION CONSOLIDATED COPPER COMPANY, a Maine corporation qualified to do business in Arizona, with offices at Inspiration, Gila County, Arizona, being the owner of more than 125 patented lode mining claims in the Globe Mining District in Township 1 North, Ranges 14 & 15 East (unsurveyed), Gila & Salt River Meridian, Gila County, Arizona, has this day located five (5) acres of non-mineral land to be known as INSPIRATION MILL SITE NO. IL 82 situated in the Globe Mining District in Section 3, Township One (1) North, Range Fourteen (14) East (unsurveyed), Gila and Salt River Meridian, Gila County, Arizona, and described as follows:

Beginning at the Northwest corner of said mill site, a post marked 1 cor. No. 1, on which this Notice of Location is posted; thence
East 640 feet to a post marked 2 cor. No. 2; thence
South 220 feet to a post marked 3 cor. No. 3; thence
West 400 feet to a post marked 4 cor. No. 4; thence
North 220 feet to the place of beginning. This claim is the entire of section 3, Township 1 North, Range 14 East.

Located and posted on the ground this 19th day of July 19 67.

INSPIRATION CONSOLIDATED COPPER COMPANY

By [Signature]

[Signature: David Johnson]

MAP FILED IN A MC 49212

OWNER:
INSPIRATION CONSOLIDATED
COPPER COMPANY
P. O. BOX 87
INSPIRATION, ARIZONA 85337

\$9.00
Ch: 50

298395

STATE OF ARIZONA, County of Gila, ss:
I do hereby certify that the within instrument was filed and recorded at request of Inspiration Consolidated Copper Company
Date July 19, 1967 Time 2:50 P. M., Docket 216 Official Records Page 450
Records of Gila County, Arizona.

WITNESS my hand and official seal the day and year first above written.

COMPARED
INDEXED
PAGED

DORIS PARKIN, County Recorder

By Mary V. DePaoli Deputy.

RECEIVED
B.L.M. AZ STATE OFFICE

JUL 20 1979

10:00 A.M.
PHOENIX, ARIZONA

NOTICE OF MILL SITE LOCATION

A MC 49314

NOTICE IS HEREBY GIVEN:

That the undersigned, INSPIRATION CONSOLIDATED COPPER COMPANY, a Maine corporation qualified to do business in Arizona, with offices at Inspiration, Gila County, Arizona, being the owner of more than 125 patented lode mining claims in the Globe Mining District in Township 1 North, Ranges 14 East (unsurveyed), Gila & Salt River Meridian, Gila County, Arizona, has this day located five (5) acres of non-mineral land to be known as INSPIRATION MILL SITE NO. IL 88 situated in the Globe Mining District in Section 3, Township One (1) North, Range Fourteen (14) East (unsurveyed), Gila and Salt River Meridian, Gila County, Arizona, and described as follows:

Beginning at the Southeast corner of said mill site, a post marked IL 88 cor. No. 1, on which this Notice of Location is posted; thence

WEST 660 feet to a post marked IL 88 cor. No. 2; thence

North 330 feet to a post marked IL 88 cor. No. 3; thence

EAST 660 feet to a post marked IL 88 cor. No. 4; thence

South 330 feet to the place of beginning. This claim is

the NW 1/4 NW 1/4 NW 1/4

of section 3, Township 1 North, Range 14 East.

Located and posted on the ground this 10 day of July 19 67.

Located: NW 1/4 of section 3,
T.1S., R.14E.,
G. & S.R.M.

INSPIRATION CONSOLIDATED COPPER COMPANY

By Raymond Saborski

INSPIRATION CONSOLIDATED
COPPER COMPANY
P.O. BOX 87
INSPIRATION, ARIZONA 85357

Inspiration Consolidated Copper Company

STATE OF ARIZONA } ss
COUNTY OF GILA }

I, Doris Parkin, County Recorder in and for said Gila County, do hereby certify that the within instrument of writing was filed at the request of

on the 20 day of July on the 19 67 at 20 minutes A. D., 10 o'clock P. M., and duly recorded in Book _____ Docket 216.

at Page 516, Records of Gila County, Arizona.

DORIS PARKIN,
County Recorder
By [Signature]
Deputy Recorder

INDEXED
PHOTO-COPIED
PAGED
COMPARSED

MAP FILED IN A MC 49212

\$2.00
1:20
e


298139

STATE OF ARIZONA }
COUNTY OF GILA } ss.

The foregoing instrument is a full, true and
correct copy as appears on record in this office
in Docket 216 Book Page 516

Attested October 13 1971

DORIS PARKIN, Recorder

By  Recorder.

A MC 49314

RECEIVED
B.L.M. AZ STATE OFFICE

JUL 20 1979

10:00 A.M.
PHOENIX, ARIZONA

RECEIVED
B.L.M. AZ STATE OFFICE

DOCKET 216 PAGE 517

JUL 20 1979
10:00 A.M.
PHOENIX, ARIZONA

NOTICE OF MILL SITE LOCATION

A MC 49315

NOTICE IS HEREBY GIVEN:

That the undersigned, INSPIRATION CONSOLIDATED COPPER COMPANY, a Maine corporation qualified to do business in Arizona, with offices at Inspiration, Gila County, Arizona, being the owner of more than 135 patented lode mining claims in the Globe Mining District in Township 1 North, Ranges 14 & 15 East (unsurveyed), Gila & Salt River Meridian, Gila County, Arizona, has this day located five (5) acres of non-mineral land to be known as INSPIRATION MILL SITE NO. IL 89 situated in the Globe Mining District in Section 3, Township One (1) North, Range Fourteen (14) East (unsurveyed), Gila and Salt River Meridian, Gila County, Arizona, and described as follows:

Beginning at the SOUTHWEST corner of said mill site, a post marked IL 89 cor. No. 1, on which this Notice of Location is posted; thence
North 380 feet to a post marked IL 89 cor. No. 2; thence
East 640 feet to a post marked IL 89 cor. No. 3; thence
South 380 feet to a post marked IL 89 cor. No. 4; thence
West 640 feet to the place of beginning. This claim is the N 1/2 NE 1/4 15, 1/4 NW 1/4 of section 3, Township 1 North, Range 14 East.

Located and posted on the ground this 17 day of July 19 67.

Located: NW 1/4 of section 3,
T. 15., R. 14 E.,
G. & S.R.M.

INSPIRATION CONSOLIDATED COPPER COMPANY

By Raymond Sabowski

OWNER:
INSPIRATION CONSOLIDATED
COPPER COMPANY
P. O. BOX 67
INSPIRATION, ARIZONA 85367

Inspiration Consolidated Copper Company

STATE OF ARIZONA } 98
COUNTY OF GILA }

I, Doris Parkin, County Recorder in and for said Gila County, do hereby certify that the within instrument of writing was filed at the request of

on the 20 day of July,
A. D., 1967 at 20 minutes
past 1 o'clock P.M., and
duly recorded in Book _____
Docket 216,
at Page 517, Records
of Gila County, Arizona.

DORIS PARKIN,
County Recorder
By Doris Parkin
Deputy Recorder

INDEXED
PHOTO-COPIED
PAGED
COMPARED

298440

MAP FILED IN A MC 49212
1:20
C

\$2.00

STATE OF ARIZONA }
COUNTY OF GILA } ss.

This foregoing instrument is a full, true and
correct copy as appears on record in this office
in Docket 216 Book..... Page 517

Attested October 13.....19 71

DORIS PARKIN, Recorder

By [Signature] Recorder.

A MC 49315

RECEIVED
B.L.M. AZ STATE OFFICE

JUL 20 1979

10:00 A.M.
PHOENIX, ARIZONA

RECEIVED
B.L.M. AZ STATE OFFICE

DOCKET 216 PAGE 518

JUL 20 1979

10:00 A.M.
PHOENIX, ARIZONA

NOTICE OF MILL SITE LOCATION

AMC 49316

NOTICE IS HEREBY GIVEN:

That the undersigned, INSPIRATION CONSOLIDATED COPPER COMPANY, a Maine corporation qualified to do business in Arizona, with offices at Inspiration, Gila County, Arizona, being the owner of more than 12.5 patented lode mining claims in the Globe Mining District in Township 1 North, Ranges 14 & 15 East (unsurveyed), Gila & Salt River Meridian, Gila County, Arizona, has this day located five (5) acres of non-mineral land to be known as INSPIRATION MILL SITE NO. IL 90 situated in the Globe Mining District in Section 3, Township One (1) North, Range Fourteen (14) East (unsurveyed), Gila and Salt River Meridian, Gila County, Arizona, and described as follows:

Beginning at the Northeast corner of said mill site, a post marked IL 90 cor. No. 1, on which this Notice of Location is posted; thence

SOUTH 250 feet to a post marked IL 90 cor. No. 2; thence
WEST 600 feet to a post marked IL 90 cor. No. 3; thence
NORTH 250 feet to a post marked IL 90 cor. No. 4; thence
EAST 600 feet to the place of beginning. This claim is

the SW 1/4 NW 1/4 of section 3, Township 1 North, Range 14 East.

Located and posted on the ground this 19 day of July 19 67.

Located: NW 1/4 of section 3,
T.1S., R.14E.,
G. & S.R.M.

INSPIRATION CONSOLIDATED COPPER COMPANY

By Charles E. Brandy
Raymond L. Anderson

Chief
INSPIRATION CONSOLIDATED
COPPER COMPANY
P. O. BOX 87
INSPIRATION, ARIZONA 85337

any
Inspiration Consolidated Copper Comp-
on the 20 day of July,
A. D., 1967 at 20 minutes
past 1 o'clock P. M., and
duly recorded in Book
Docket 216,
at Page 518, Records
of Gila County, Arizona.

DORIS PARKIN,
County Recorder
By Doris Parkin
Deputy Recorder

INDEXED
PAGED
COMPARED

STATE OF ARIZONA } ss
COUNTY OF GILA }

298441

MAP FILED IN A MC 49212

\$2.00
1:20
C

STATE OF ARIZONA }
COUNTY OF GILA } ss.

The foregoing instrument is a full, true and
correct copy as appears on record in this office
in Docket 216 Book..... Page 518

Attested October 13 1971

DORIS PARKIN, Recorder

By [Signature] Recorder.

A MC 49316

RECEIVED
B.L.M. AZ STATE OFFICE

JUL 20 1979

10:00 A.M.
PHOENIX, ARIZONA

RECEIVED
BLM. AZ STATE OFFICE

DOCKET 216 PAGE 519

JUL 20 1979

10:00 A.M.
PHOENIX, ARIZONA

NOTICE OF MILL SITE LOCATION

A MC 49317

NOTICE IS HEREBY GIVEN:

That the undersigned, INSPIRATION CONSOLIDATED COPPER COMPANY, a Maine corporation qualified to do business in Arizona, with offices at Inspiration, Gila County, Arizona, being the owner of more than 135 patented lode mining claims in the Globe Mining District in Township 1 North, Ranges 14 & 15 East (unsurveyed), Gila & Salt River Meridian, Gila County, Arizona, has this day located five (5) acres of non-mineral land to be known as INSPIRATION MILL SITE NO. IL 91 situated in the Globe Mining District in Section 3, Township One (1) North, Range Fourteen (14) East (unsurveyed), Gila and Salt River Meridian, Gila County, Arizona, and described as follows:

Beginning at the Northwest corner of said mill site, a post marked IL 91 cor. No. 1, on which this Notice of Location is posted; thence

East 660 feet to a post marked IL 91 cor. No. 2; thence
South 320 feet to a post marked IL 91 cor. No. 3; thence
West 660 feet to a post marked IL 91 cor. No. 4; thence
North 320 feet to the place of beginning. This claim is

the Southwest 1/4 NW 1/4 of section 3, Township 1 North, Range 14 East.

Located and posted on the ground this 19 day of July 1967.

INSPIRATION CONSOLIDATED COPPER COMPANY

By Raymond Jacobson

Raymond Jacobson

Owner:
INSPIRATION CONSOLIDATED
COPPER COMPANY
P. O. BOX 67
INSPIRATION, ARIZONA 85537

Inspiration Consolidated Copper Co.

STATE OF ARIZONA }
COUNTY OF GILA } ss

I, Doris Parkin, County Recorder in and for said Gila County, do hereby certify that the within instrument of writing was filed at the request of

on the 20 day of July,
A. D. 1967 at 20 minutes
past 1 o'clock P. M., and
duly recorded in Book _____
Docket 216,
at Page 519, Records
of Gila County, Arizona.

DORIS PARKIN,
County Recorder

By *Doris Parkin*
Deputy Recorder

INDEXED
PHOTO-COPIED
(PAGED)
COMPARED

208142

MAP FILED IN A MC 49212

2.00
1.20
C

STATE OF ARIZONA }
COUNTY OF GILA } ss.

The foregoing instrument is a full, true and
correct copy as appears on record in this office
in Docket 216 Book _____ Page 519

Attested October 13 1971

DORIS PARKIN, Recorder

By *Doris Parkin* Recorder.

A MC 49317

RECEIVED
B.L.M. AZ STATE OFFICE

JUL 20 1979

10:00 A.M.
PHOENIX, ARIZONA

RECEIVED
B.L.M. AZ STATE OFFICE

DOCKET 216 PAGE 520

JUL 20 1979

10:00 A.M.
PHOENIX, ARIZONA

NOTICE OF MILL SITE LOCATION

A MC 49318

NOTICE IS HEREBY GIVEN:

That the undersigned, INSPIRATION CONSOLIDATED COPPER COMPANY, a Maine corporation qualified to do business in Arizona, with offices at Inspiration, Gila County, Arizona, being the owner of more than 125 patented lode mining claims in the Globe Mining District in Township 1 North, Ranges 14-15 East (unsurveyed), Gila & Salt River Meridian, Gila County, Arizona, has this day located five (5) acres of non-mineral land to be known as INSPIRATION MILL SITE NO. IL 92 situated in the Globe Mining District in Section 3, Township One (1) North, Range Fourteen (14) East (unsurveyed), Gila and Salt River Meridian, Gila County, Arizona, and described as follows:

Beginning at the Southeast corner of said mill site, a post marked IL 92 cor. No. 1, on which this Notice of Location is posted; thence

West 100 feet to a post marked IL 92 cor. No. 2; thence
North 300 feet to a post marked IL 92 cor. No. 3; thence
East 400 feet to a post marked IL 92 cor. No. 4; thence
South 200 feet to the place of beginning. This claim is the NE 1/4 of Section 3 of section 3, Township 1 North, Range 14 East.

Located and posted on the ground this 10 day of July 19 67.

INSPIRATION CONSOLIDATED COPPER COMPANY

By Raymond L. Anderson

Owner:
INSPIRATION CONSOLIDATED
COPPER COMPANY
P. O. BOX 87
INSPIRATION, ARIZONA 85537

Inspiration Consolidated Copper Co.

STATE OF ARIZONA }
COUNTY OF GILA } ss

I, Doris Parkin, County Recorder in and for said Gila County, do hereby certify that the within instrument of writing was filed at the request of

on the 20 day of July on the 20 day of July A. D., 1967 at 20 minutes past 1 o'clock P. M., and duly recorded in Book Docket 216, at Page 520, Records of Gila County, Arizona.

DORIS PARKIN,
County Recorder
By Dorinda H. Sampson
Deputy Recorder

INDEXED
PHOTO-COPIED

PAGED
COMPARED

MAP FILED IN A MC 49212

#2.0.0
1:20
c

208443

STATE OF ARIZONA }
COUNTY OF GILA } ss.

The foregoing instrument is a full, true and
correct copy as appears on record in this office
in Docket 216 Book _____ Page 520

Attested October 13 1971

DORIS PARKIN, Recorder

By Doris Parkin, Recorder.

AMC 49318

RECEIVED
B.L.M. AZ STATE OFFICE

NOV 20 1979

10:00 A.M.
PHOENIX, ARIZONA

RECEIVED
B.L.M. AZ STATE OFFICE

A MC 49319

JUL 20 1979

DOCKET 216 PAGE 521

10:00 A.M.
PHOENIX, ARIZONA

NOTICE OF MILL SITE LOCATION

NOTICE IS HEREBY GIVEN:

That the undersigned, INSPIRATION CONSOLIDATED COPPER COMPANY, a Maine corporation qualified to do business in Arizona, with offices at Inspiration, Gila County, Arizona, being the owner of more than 1.25 patented lode mining claims in the Globe Mining District in Township 1 North, Ranges 14 East (unsurveyed), Gila & Salt River Meridian, Gila County, Arizona, has this day located five (5) acres of non-mineral land to be known as INSPIRATION MILL SITE NO. IL 93 situated in the Globe Mining District in Section 3, Township One (1) North, Range Fourteen (14) East (unsurveyed), Gila and Salt River Meridian, Gila County, Arizona, and described as follows:

Beginning at the Southwest corner of said mill site, a post marked IL 93 cor. No. 1, on which this Notice of Location is posted; thence

110 feet to a post marked IL 93 cor. No. 2; thence 100 feet to a post marked IL 93 cor. No. 3; thence 100 feet to a post marked IL 93 cor. No. 4; thence 100 feet to the place of beginning. This claim is the SW 1/4 of section 3, Township 1 North, Range 14 East.

Located and posted on the ground this 10 day of July 19 67.

INSPIRATION CONSOLIDATED COPPER COMPANY

By Paul E. B...

Raymond A. ...

Owner:
INSPIRATION CONSOLIDATED
COPPER COMPANY
P. O. BOX 37
INSPIRATION, ARIZONA 85337

Inspiration Consolidated Copper Co.

STATE OF ARIZONA }
COUNTY OF GILA } ss

I, Doris Parkin, County Recorder in and for said Gila County, do hereby certify that the within instrument of writing was filed at the request of

on the 20 day of July,
A. D., 1967 at 20 minutes
past 1 o'clock P. M., and
duly recorded in Book
Docket 216
at Page 521, Records
of Gila County, Arizona.

DORIS PARKIN,
County Recorder
By Elizabeth ...
Deputy Recorder

INDEXED
PHOTO-COPIED
PAGED
COMPARED

208444

MAP FILED IN A MC 49212

#3.10
1.26

STATE OF ARIZONA }
COUNTY OF GILA } ss.

The foregoing instrument is a full and true and correct copy as it appears on record in this office in Docket 216 Book _____ Page 521.

Attest: October 13 1971

DORIS PARKIN, Recorder

By Doris Parkin Recorder.

A MC 49319

RECEIVED
B.L.M. AZ STATE OFFICE

JUL 20 1979

10:00 A.M.
PHOENIX, ARIZONA

RECEIVED
BLM. AZ STATE OFFICE

JUL 20 1979

10:00 A.M.
PHOENIX, ARIZONA

DOCKET 216 PAGE 522

NOTICE OF MILL SITE LOCATION

A MC 49320

NOTICE IS HEREBY GIVEN:

That the undersigned, INSPIRATION CONSOLIDATED COPPER COMPANY, a Maine corporation qualified to do business in Arizona, with offices at Inspiration, Gila County, Arizona, being the owner of more than 135 patented lode mining claims in the Globe Mining District in Township 1 North, Ranges 14 & 15 East (unsurveyed), Gila & Salt River Meridian, Gila County, Arizona, has this day located five (5) acres of non-mineral land to be known as INSPIRATION MILL SITE NO. IL 94 situated in the Globe Mining District in Section 3, Township One (1) North, Range Fourteen (14) East (unsurveyed), Gila and Salt River Meridian, Gila County, Arizona, and described as follows:

Beginning at the Northwest corner of said mill site, a post marked TL 94 cor. No. 1, on which this Notice of Location is posted; thence

East 660 feet to a post marked TL 94 cor. No. 2; thence South 220 feet to a post marked TL 94 cor. No. 3; thence West 220 feet to a post marked TL 94 cor. No. 4; thence North 220 feet to the place of beginning. This claim is

the Southwest 1/4 of section 3, Township 1 North, Range 14 East.

Located and posted on the ground this 19 day of July 19 67.

INSPIRATION CONSOLIDATED COPPER COMPANY

By Raymond Sadowski

OWNER:
INSPIRATION CONSOLIDATED
COPPER COMPANY
P. O. BOX 67
INSPIRATION, ARIZONA 85337

Inspiration Consolidated Copper Co.

STATE OF ARIZONA } ss
COUNTY OF GILA }
I, Doris Parkin, County Recorder in and for said Gila County, do hereby certify that the within instrument of writing was filed at the request of

on the 20 day of July on the 20 day of July A. D., 1967 at 20 minutes past 1 o'clock P. M., and duly recorded in Book Docket 216 at Page 522, Records of Gila County, Arizona.

DORIS PARKIN,
County Recorder
By Dorothy H. Thompson
Deputy Recorder

INDEXED
PHOTO-COPIED
PAGED
COMPARED

298445

MAP FILED IN A MC 49212

42.00
1:20
2

STATE OF ARIZONA }
COUNTY OF GILA } ss.

The foregoing instrument is a full, true and
correct copy as appears on record in this office
in Docket 216 Book..... Page 522

Attest: October 13 19 71

DORIS PARKIN, Recorder

By Doris Parkin Recorder.

A MC 49320

RECEIVED
BLM. AZ STATE OFFICE

JUL 20 1979

10:00 A.M.
PHOENIX, ARIZONA

RECEIVED
BLM. AZ STATE OFFICE

JUL 20 1979

10:00 A.M.
PHOENIX, ARIZONA

A MC 49321

DOCKET 216 PAGE 523

NOTICE OF MILL SITE LOCATION

NOTICE IS HEREBY GIVEN:

That the undersigned, INSPIRATION CONSOLIDATED COPPER COMPANY, a Maine corporation qualified to do business in Arizona, with offices at Inspiration, Gila County, Arizona, being the owner of more than 135 patented lode mining claims in the GLOBE Mining District in Township 1 North, Ranges 14 & 15 East (unsurveyed), Gila & Salt River Meridian, Gila County, Arizona, has this day located five (5) acres of non-mineral land to be known as INSPIRATION MILL SITE NO. IL 95 situated in the Globe Mining District in Section 3, Township One (1) North, Range Fourteen (14) East (unsurveyed), Gila and Salt River Meridian, Gila County, Arizona, and described as follows:

Beginning at the Southeast corner of said mill site, a post marked IL 95 cor. No. 1, on which this Notice of Location is posted; thence

WEST 650 feet to a post marked IL 95 cor. No. 2; thence
North 230 feet to a post marked IL 95 cor. No. 3; thence
EAST 650 feet to a post marked IL 95 cor. No. 4; thence
SOUTH 350 feet to the place of beginning. This claim is the N 1/2 Sec 3 T1N R14E of section 3, Township 1 North, Range 14 East.

Located and posted on the ground this 17 day of July 1967.

INSPIRATION CONSOLIDATED COPPER COMPANY

By [Signature]
[Signature]

General
INSPIRATION CONSOLIDATED
COPPER COMPANY
P. O. BOX 87
INSPIRATION, ARIZONA 85337

By [Signature]
DORIS PARKIN,
County Recorder
Deputy Recorder

INDEXED
PHOTO-COPIED
PAGED
COMPARED

Inspiration Consolidated Copper Co.
on the 20 day of July
A. D., 1967 at 20 minutes
past 1 o'clock P.M., and
duly recorded in Book
Docket 216
at Page 523, Records
of Gila County, Arizona.

298146

STATE OF ARIZONA } ss
COUNTY OF GILA }

I, Doris Parkin, County Recorder in and for said Gila County, do hereby certify that the within instrument of writing was filed at the request of

MAP FILED IN A MC 49212

7:00
1:20
e

STATE OF ARIZONA }
COUNTY OF GILA } ss.

The foregoing instrument is a full, true and
correct copy as appears on record in this office
in District 216 Book Page 523

Attest October 13 19 71

DORIS PARKIN, Recorder

By Doris Parkin, Recorder.

A MC 49321

RECEIVED
B.L.M. AZ STATE OFFICE

JUL 20 1979

10:00 A.M.
PHOENIX, ARIZONA

RECEIVED
B.L.M. AZ STATE OFFICE
JUL 20 1979
10:00 A.M.
PHOENIX, ARIZONA

NOTICE OF MILL SITE LOCATION A MC 49322

NOTICE IS HEREBY GIVEN:

That the undersigned, INSPIRATION CONSOLIDATED COPPER COMPANY, a Maine corporation qualified to do business in Arizona, with offices at Inspiration, Gila County, Arizona, being the owner of more than 135 patented lode mining claims in the Globe Mining District in Township 1 North, Ranges 14 & 15 East (unsurveyed), Gila & Salt River Meridian, Gila County, Arizona, has this day located five (5) acres of non-mineral land to be known as INSPIRATION MILL SITE NO. IL 96 situated in the Globe Mining District in Section 3, Township One (1) North, Range Fourteen (14) East (unsurveyed), Gila and Salt River Meridian, Gila County, Arizona, and described as follows:

Beginning at the SOUTHWEST corner of said mill site, a post marked IL 96 cor. No. 1, on which this Notice of Location is posted; thence

North 330 feet to a post marked IL 96 cor. No. 2; thence
EAST 660 feet to a post marked IL 96 cor. No. 3; thence
SOUTH 330 feet to a post marked IL 96 cor. No. 4; thence
WEST 660 feet to the place of beginning. This claim is the N 1/2 NE 1/4 NE 1/4 NW 1/4 of section 3, Township 1 North, Range 14 East.

Located and posted on the ground this 18 day of July 19 67.

INSPIRATION CONSOLIDATED COPPER COMPANY

By Raymond St. Lawrence

OWNER:
INSPIRATION CONSOLIDATED
COPPER COMPANY
P. O. BOX 57
INSPIRATION, ARIZONA 85307

Inspiration Consolidated Copper Co.

STATE OF ARIZONA } ss
COUNTY OF GILA }

I, Doris Parkin, County Recorder in and for said Gila County, do hereby certify that the within instrument of writing was filed at the request of

on the 20 day of July,
A. D., 1967, at 20 minutes
past 1 o'clock P. M., and
duly recorded in Book _____
Docket 216,
at Page 524, Records
of Gila County, Arizona.

Doris Parkin
County Recorder
By Elaine L. Thompson
Deputy Recorder

298447

MAP FILED IN A MC 49212

#3.00
1.30
e

INDEXED
PHOTO-COPIED
PAGED
COMPARED

STATE OF ARIZONA }
COUNTY OF GILA } ss.

The foregoing instrument is a full, true and
correct copy as it appears on record in this office
in District 216 Book Page 524

Attest: October 13 1971

DEBBIE W. BROWN, Recorder

By [Signature], Recorder.

A MC 49322

RECEIVED
B.L.M. AZ STATE OFFICE

JUL 20 1979

10:00 A.M.
PHOENIX, ARIZONA

RECEIVED
B.L.M. AZ STATE OFFICE

DOCKET 216 PAGE 525

JUL 20 1979

10:00 A.M.
PHOENIX, ARIZONA

NOTICE OF MILL SITE LOCATION

A MC 49323

NOTICE IS HEREBY GIVEN:

That the undersigned, INSPIRATION CONSOLIDATED COPPER COMPANY, a Maine corporation qualified to do business in Arizona, with offices at Inspiration, Gila County, Arizona, being the owner of more than 135 patented lode mining claims in the GLOBE Mining District in Township 1 North, Ranges 14 & 15 East (unsurveyed), Gila & Salt River Meridian, Gila County, Arizona, has this day located five (5) acres of non-mineral land to be known as INSPIRATION MILL SITE NO. IL 97 situated in the Globe Mining District in Section 3, Township One (1) North, Range Fourteen (14) East (unsurveyed), Gila and Salt River Meridian, Gila County, Arizona, and described as follows:

Beginning at the NORTHEAST corner of said mill site, a post marked IL 97 cor. No. 1, on which this Notice of Location is posted; thence

<u>SOUTH</u>	<u>330</u>	feet to a post marked <u>IL 97</u> cor. No. 2; thence
<u>WEST</u>	<u>660</u>	feet to a post marked <u>IL 97</u> cor. No. 3; thence
<u>NORTH</u>	<u>330</u>	feet to a post marked <u>IL 97</u> cor. No. 4; thence
<u>EAST</u>	<u>660</u>	feet to the place of beginning. This claim is

the SECTION ONE (1) NW 1/4
of section 3, Township 1 North, Range 14 East.

Located and posted on the ground this _____ day of _____ 19 67.

INSPIRATION CONSOLIDATED COPPER COMPANY

By _____

Raymond Labowicki

Owner
INSPIRATION CONSOLIDATED
COPPER COMPANY
P. O. BOX 67
INSPIRATION, ARIZONA 85337

Inspiration Consolidated Copper Co.

STATE OF ARIZONA }
COUNTY OF GILA } ss

I, Doris Parkin, County Recorder in and for said Gila County, do hereby certify that the within instrument of writing was filed at the request of

on the 20 day of July,
A. D., 1967 at 20 minutes
past 1 o'clock P. M., and
duly recorded in Book _____

Docket 216,
at Page 525, Records
of Gila County, Arizona.

DORIS PARKIN,
County Recorder
By *Doris Parkin*
Deputy Recorder

298448

INDEXED
PHOTO-COPIED
PAGED
COMPARED

MAP FILED IN A MC 49212

\$2.00
1:20
C

STATE OF ARIZONA }
COUNTY OF GILA } ss.

This foregoing instrument is a full, true and
correct copy as it appears on record in this office
in Docket 216 Book Page 525

Attest October 13 1971

DORIS PARKIN, Recorder

By [Signature] Recorder.

AMC 49323

RECEIVED
B.L.M. AZ STATE OFFICE
JUL 20 1979
10:00 A.M.
PHOENIX, ARIZONA

RECEIVED
B.L.M. AZ STATE OFFICE

DOCKET 216 PAGE 526

JUL 20 1979

10:00 A.M.
PHOENIX, ARIZONA

NOTICE OF MILL SITE LOCATION

A MC 48324

NOTICE IS HEREBY GIVEN:

That the undersigned, INSPIRATION CONSOLIDATED COPPER COMPANY, a Maine corporation qualified to do business in Arizona, with offices at Inspiration, Gila County, Arizona, being the owner of more than 135 patented lode mining claims in the Globe Mining District in Township 1 North, Ranges 14 & 15 East (unsurveyed), Gila & Salt River Meridian, Gila County, Arizona, has this day located five (5) acres of non-mineral land to be known as INSPIRATION MILL SITE NO. IL 98 situated in the Globe Mining District in Section 3, Township One (1) North, Range Fourteen (14) East (unsurveyed), Gila and Salt River Meridian, Gila County, Arizona, and described as follows:

Beginning at the NORTHWEST corner of said mill site, a post marked IL 98 cor. No. 1, on which this Notice of Location is posted; thence

EAST 660 feet to a post marked IL 98 cor. No. 2; thence
SOUTH 330 feet to a post marked IL 98 cor. No. 3; thence
WEST 660 feet to a post marked IL 98 cor. No. 4; thence
NORTH 330 feet to the place of beginning. This claim is the 5 1/2 NE 1/4 NE 1/4 NW 1/4

of section 3, Township 1 North, Range 14 East..

Located and posted on the ground this 19 day of July 19 67.

INSPIRATION CONSOLIDATED COPPER COMPANY

By Raymond Sadowski

Owner
INSPIRATION CONSOLIDATED
COPPER COMPANY
P. O. BOX 87
INSPIRATION, ARIZONA 85337

Inspiration Consolidated Copper Co.

STATE OF ARIZONA }
COUNTY OF GILA } ss

I, Doris Parkin, County Recorder in and for said Gila County, do hereby certify that the within instrument of writing was filed at the request of

on the 20 day of July,
A. D., 1967 at 20 minutes
past 1 o'clock P. M., and
duly recorded in Book _____

at Page 526 Records
of Gila County, Arizona.

DORIS PARKIN,
County Recorder
By Doris Parkin
Deputy Recorder

298449

MAP FILED IN A MC 49212

29
R.O.O
1:20
C

INDEXED
PHOTO-COPIED
PAGED
COMPARED

STATE OF ARIZONA }
COUNTY OF GILA } ss.

This foregoing instrument is a full, true and
correct copy as appears on record in this office
in Docket 216 Book _____ Page 526

Attested October 13 1971

LCRIS PARKIN, Recorder

By *Doris Parkin* Recorder.

AMC 49324

RECEIVED
B.L.M. AZ STATE OFFICE

JUL 20 1979

10:00 A.M.
PHOENIX, ARIZONA

RECEIVED
BLM. AZ STATE OFFICE
JUL 20 1979
10:00 A.M.
PHOENIX, ARIZONA

DOCKET 216 PAGE 527

NOTICE OF MILL SITE LOCATION

A MC 49325

NOTICE IS HEREBY GIVEN:

That the undersigned, INSPIRATION CONSOLIDATED COPPER COMPANY, a Maine corporation qualified to do business in Arizona, with offices at Inspiration, Gila County, Arizona, being the owner of more than 135 patented lode mining claims in the GLOBE Mining District in Township 1 North, Ranges 14 & 15 East (unsurveyed), Gila & Salt River Meridian, Gila County, Arizona, has this day located five (5) acres of non-mineral land to be known as INSPIRATION MILL SITE NO. IL 99 situated in the Globe Mining District in Section 3, Township One (1) North, Range Fourteen (14) East (unsurveyed), Gila and Salt River Meridian, Gila County, Arizona, and described as follows:

Beginning at the SOUTH EAST corner of said mill site, a post marked IL 99 cor. No. 1, on which this Notice of Location is posted; thence

WEST 1660 feet to a post marked IL 99 cor. No. 2; thence
North 230 feet to a post marked IL 99 cor. No. 3; thence
EAST 1660 feet to a post marked IL 99 cor. No. 4; thence
SOUTH 330 feet to the place of beginning. This claim is
the N 1/2 S 1/4 NE 1/4 NW 1/4
of section 3, Township 1 North, Range 14 East.

Located and posted on the ground this 19
day of July 1979.

INSPIRATION CONSOLIDATED COPPER COMPANY

By Raymond Sadowski
Raymond Sadowski

Owner:
INSPIRATION CONSOLIDATED
COPPER COMPANY
P. O. BOX 87
INSPIRATION, ARIZONA 85337

Inspiration Consolidated Copper Co.

STATE OF ARIZONA } ss
COUNTY OF GILA }
I, Doris Parkin, County
Recorder in and for said
Gila County, do hereby cer-
tify that the within
instrument of writing was
filed at the request of

298450

MAP FILED IN A MC 49212

4260
1:20

at Page 527, Records
of Gila County, Arizona.
DORIS PARKIN,
County Recorder
By Doris Parkin
Deputy Recorder

INDEXED
PHOTO-COPIED
PAGED
COMPARED

STATE OF ARIZONA }
COUNTY OF GILA } ss.

This certain instrument is a full, true and
correct copy as appears on record in this office
in Book 216 Book _____ Page 527

Attest October 13 1971

LOUIS PARKIN, Recorder

By [Signature] Recorder.

AMC 49325

RECEIVED
B.L.M. AZ STATE OFFICE

JUL 20 1979

10:00 A.M.
PHOENIX, ARIZONA

RECEIVED
BLM. AZ STATE OFFICE

JUL 20 1979

10:00 A.M.
PHOENIX, ARIZONA

DOCKET 216 PAGE 528

NOTICE OF MILL SITE LOCATION

A MC 49326

NOTICE IS HEREBY GIVEN:

That the undersigned, INSPIRATION CONSOLIDATED COPPER COMPANY, a Maine corporation qualified to do business in Arizona, with offices at Inspiration, Gila County, Arizona, being the owner of more than 135 patented lode mining claims in the Globe Mining District in Township 1 North, Ranges 14 & 15 East (unsurveyed), Gila & Salt River Meridian, Gila County, Arizona, has this day located five (5) acres of non-mineral land to be known as INSPIRATION MILL SITE NO. IL100 situated in the Globe Mining District in Section 3, Township One (1) North, Range Fourteen (14) East (unsurveyed), Gila and Salt River Meridian, Gila County, Arizona, and described as follows:

Beginning at the SOUTHWEST corner of said mill site, a post marked IL100 cor. No. 1, on which this Notice of Location is posted; thence

North 320 feet to a post marked IL 100 cor. No. 2; thence EAST 660 feet to a post marked IL 100 cor. No. 3; thence SOUTH 320 feet to a post marked IL 100 cor. No. 4; thence WEST 660 feet to the place of beginning. This claim is the N 1/2 SE 1/4 NE 1/4 NW 1/4 of section 3, Township 1 North, Range 14 East..

Located and posted on the ground this 19 day of July 1967.

INSPIRATION CONSOLIDATED COPPER COMPANY

By Raymond Sadowski

OWNER:
INSPIRATION CONSOLIDATED
COPPER COMPANY
P. O. BOX 87
INSPIRATION, ARIZONA 85087

Inspiration Consolidated Copper Co.

STATE OF ARIZONA }
COUNTY OF GILA } ss

I, Doris Parkin, County Recorder in and for said Gila County, do hereby certify that the within instrument of writing was filed at the request of

on the 20 day of July,
A. D., 1967 at 20 minutes
past 1 o'clock P. M., and
duly recorded in Book _____
Docket 216
at Page 528, Records
of Gila County, Arizona.

DORIS PARKIN,
County Recorder
Raymond Sadowski
Deputy Recorder

298451

MAP FILED IN A MC 49212

\$2.00
1:20

INDEXED
PHOTO-COPIED
PAGED
COMPARED

STATE OF ARIZONA }
COUNTY OF GILA } ss.

AMC 49326

The foregoing instrument is a full, true and
correct copy as appears on record in this office
in Book 216 ... Look ... Page 528...

Attest: October 13 19 71

DORIS PARKIN, Recorder

By Doris Parkin, Recorder.

RECEIVED
BLM. AZ STATE OFFICE

JUL 20 1979

10:00 A.M.
PHOENIX, ARIZONA

RECEIVED
BLM. AZ STATE OFFICE

JUL 20 1979

10:00 A.M.
PHOENIX, ARIZONA

NOTICE OF MILL SITE LOCATION

NOTICE IS HEREBY GIVEN:

That the undersigned, INSPIRATION CONSOLIDATED COPPER COMPANY, a Maine corporation qualified to do business in Arizona, with offices at Inspiration, Gila County, Arizona, being the owner of more than 135 patented lode mining claims in the Globe Mining District in Township 1 North, Ranges 14 & 15 East (unsurveyed), Gila & Salt River Meridian, Gila County, Arizona, has this day located five (5) acres of non-mineral land to be known as INSPIRATION MILL SITE NO. IL101 situated in the Globe Mining District in Section 3, Township One (1) North, Range Fourteen (14) East (unsurveyed), Gila and Salt River Meridian, Gila County, Arizona, and described as follows:

Beginning at the NORTHEAST corner of said mill site, a post marked IL101 cor. No. 1, on which this Notice of Location is posted; thence

SOUTH 320 feet to a post marked IL 101 cor. No. 2; thence
WEST 660 feet to a post marked IL 101 cor. No. 3; thence
NORTH 330 feet to a post marked IL 101 cor. No. 4; thence
EAST 660 feet to the place of beginning. This claim is
the S 1/2 SW 1/4 NE 1/4 NW 1/4

of section 3, Township 1 North, Range 14 East..

Located and posted on the ground this 19 day of JULY 1967.

INSPIRATION CONSOLIDATED COPPER COMPANY

By Raymond Sadowski

OWNERS
INSPIRATION CONSOLIDATED
COPPER COMPANY
P. O. BOX 87
INSPIRATION, ARIZONA 85337

Inspiration Consolidated Copper Co.

STATE OF ARIZONA } ss
COUNTY OF GILA }

I, Doris Parkin, County Recorder in and for said Gila County, do hereby certify that the within instrument of writing was filed at the request of

on the 20 day of July
A. D., 1967 at 20 minutes
past 1 o'clock P. M., and
duly recorded in Book _____
Docket 216

at Page 529, Records
of Gila County, Arizona.

DORIS PARKIN,
County Recorder
By Doris Parkin
Deputy Recorder

INDEXED
PHOTO-COPIED
PAGED
COMPARED

298452

MAP FILED IN A MC 49212


\$2.00
1:20
C

STATE OF ARIZONA }
COUNTY OF GILA } ss.

The foregoing instrument is a full, true and
correct copy as appears on record in this office
in Docket 216 Book _____ Page 529

Attested October 13 1971

CORIS PARKIN, Recorder

By  Recorder.

AMC 49327

RECEIVED
BLM. AZ STATE OFFICE

JUL 20 1979

10:00 A.M.
PHOENIX, ARIZONA

RECEIVED
B.L.M. AZ STATE OFFICE

JUL 20 1979

10:00 A.M.
PHOENIX, ARIZONA

A MC 49328

DOCKET 216 PAGE 530

NOTICE OF MILL SITE LOCATION

NOTICE IS HEREBY GIVEN:

That the undersigned, INSPIRATION CONSOLIDATED COPPER COMPANY, a Maine corporation qualified to do business in Arizona, with offices at Inspiration, Gila County, Arizona, being the owner of more than 135 patented lode mining claims in the GLOBE Mining District in Township 1 North, Ranges 14 & 15 East (unsurveyed), Gila & Salt River Meridian, Gila County, Arizona, has this day located five (5) acres of non-mineral land to be known as INSPIRATION MILL SITE NO. IL 102 situated in the Globe Mining District in Section 3, Township One (1) North, Range Fourteen (14) East (unsurveyed), Gila and Salt River Meridian, Gila County, Arizona, and described as follows:

Beginning at the Northwest corner of said mill site, a post marked IL 102 cor. No. 1, on which this Notice of Location is posted; thence
EAST 660 feet to a post marked IL 102 cor. No. 2; thence
SOUTH 660 feet to a post marked IL 102 cor. No. 3; thence
WEST 660 feet to a post marked IL 102 cor. No. 4; thence
North 660 feet to the place of beginning. This claim is the Southwest NW 1/4 of section 3, Township 1 North, Range 14 East..

Located and posted on the ground this 19 day of July 19 67.

INSPIRATION CONSOLIDATED COPPER COMPANY

By Raymond Jadowski

Owner:
INSPIRATION CONSOLIDATED
COPPER COMPANY
P. O. BOX 87
INSPIRATION, ARIZONA 85537

STATE OF ARIZONA }
COUNTY OF GILA } ss
I, Doris Parkin, County Recorder in and for said Gila County, do hereby certify that the within instrument of writing was filed at the request of Inspiration Consolidated Copper Co.
on the 20 day of July,
A. D., 1967 at 20 minutes past 1 o'clock P. M., and duly recorded in Book
Docket 216
at Page 530, Records of Gila County, Arizona.

DORIS PARKIN,
County Recorder
By [Signature]
Deputy Recorder

INDEXED
PHOTO-COPIED
PAGED
COMPARED

298453

MAP FILED IN A MC 49212
\$2.00
1:20
C

STATE OF ARIZONA }
COUNTY OF GILA } ss.

This foregoing instrument is a full, true and
correct copy as appears on record in this office
in Book 216 Book Page 530

Attest October 13 19 71

DORIS PARKIN, Recorder

By *Doris Parkin*, Recorder.

AMC 49328

RECEIVED
B.L.M. AZ STATE OFFICE

JUL 20 1979

10:00 A.M.
PHOENIX, ARIZONA

RECEIVED
BLM. AZ STATE OFFICE
JUL 20 1979
10:00 A.M.
PHOENIX, ARIZONA

DOCKET 216 PAGE 531

NOTICE OF MILL SITE LOCATION

A MC 49329

NOTICE IS HEREBY GIVEN:

That the undersigned, INSPIRATION CONSOLIDATED COPPER COMPANY, a Maine corporation qualified to do business in Arizona, with offices at Inspiration, Gila County, Arizona, being the owner of more than 135 patented lode mining claims in the GLOBE Mining District in Township 1 North, Ranges 14 & 15 East (unsurveyed), Gila & Salt River Meridian, Gila County, Arizona, has this day located five (5) acres of non-mineral land to be known as INSPIRATION MILL SITE NO. IL 103 situated in the Globe Mining District in Section 3, Township One (1) North, Range Fourteen (14) East (unsurveyed), Gila and Salt River Meridian, Gila County, Arizona, and described as follows:

Beginning at the SOUTHWEST corner of said mill site, a post marked IL 103 cor. No. 1, on which this Notice of Location is posted; thence

North 330 feet to a post marked IL 103 cor. No. 2; thence
East 140 feet to a post marked IL 103 cor. No. 3; thence
South 330 feet to a post marked IL 103 cor. No. 4; thence
West 140 feet to the place of beginning. This claim is the N 1/2 NE 1/4 SEC 1 NW 1/4 of section 3, Township 1 North, Range 14 East.

Located and posted on the ground this 17 day of July 19 67.

INSPIRATION CONSOLIDATED COPPER COMPANY

By Raymond Sadovshi

OWNER
INSPIRATION CONSOLIDATED
COPPER COMPANY
BY DEED OF
INSPIRATION, ARIZONA COUNTY

Inspiration Consolidated Copper Co.

STATE OF ARIZONA } ss
COUNTY OF GILA }

I, Doris Parkin, County Recorder in and for said Gila County, do hereby certify that the within instrument of writing was filed at the request of

on the 20 day of July A. D., 1967 at 20 minutes past 1 o'clock P. M., and duly recorded in Book Docket 216

at Page 531, Records of Gila County, Arizona.

DORIS PARKIN,

County Recorder

By Doris Parkin
Deputy Recorder

INDEXED
PHOTO-COPIED
PAGED
COMPARED

298454

MAP FILED IN A MC 4922

\$2.00
1:20
C

STATE OF ARIZONA }
COUNTY OF GILA } ss.

The foregoing instrument is a full, true and
correct copy as appears on record in this office
In Docket 216 Book _____ Page 531

A MC 49329

Attested October 13 19 71

DORIS PARKIN, Recorder

By Doris Parkin Recorder.

RECEIVED
B.L.M. AZ STATE OFFICE

JUL 20 1979

10:00 A.M.
PHOENIX, ARIZONA

RECEIVED
BLM. AZ STATE OFFICE
JUL 20 1979

10:00 A.M.
PHOENIX, ARIZONA

NOTICE OF MILL SITE LOCATION

NOTICE IS HEREBY GIVEN:

That the undersigned, INSPIRATION CONSOLIDATED COPPER COMPANY, a Maine corporation qualified to do business in Arizona, with offices at Inspiration, Gila County, Arizona, being the owner of more than 135 patented lode mining claims in the GLOBE Mining District in Township 1 North, Ranges 14 & 15 East (unsurveyed), Gila & Salt River Meridian, Gila County, Arizona, has this day located five (5) acres of non-mineral land to be known as INSPIRATION MILL SITE NO. IL 106 situated in the Globe Mining District in Section 3, Township One (1) North, Range Fourteen (14) East (unsurveyed), Gila and Salt River Meridian, Gila County, Arizona, and described as follows:

Beginning at the SOUTHEAST corner of said mill site, a post marked IL 106 cor. No. 1, on which this Notice of Location is posted; thence WEST 650 feet to a post marked IL 106 cor. No. 2; thence NORTH 200 feet to a post marked IL 106 cor. No. 3; thence EAST 400 feet to a post marked IL 106 cor. No. 4; thence SOUTH 200 feet to the place of beginning. This claim is the MINERAL NE 1/4 of section 3, Township 1 North, Range 14 East. SOUTH

Located and posted on the ground this 19th day of JULY 1967.

George W. [Signature]

INSPIRATION CONSOLIDATED COPPER COMPANY

By Howard Knight

OWNERS
INSPIRATION CONSOLIDATED
COPPER COMPANY
P. O. BOX 57
INSPIRATION, ARIZONA 85327

STATE OF ARIZONA)
COUNTY OF GILA) SS

I, Doris Parkin, County Recorder in and for said Gila County, do hereby certify that the within instrument of writing was filed at the request of Inspiration Consolidated Copper Co.

on the 20 day of JULY,
A. D., 1967 at 20 minutes
past 1 o'clock P. M., and
duly recorded in Book
Docket 216,

at Page 534, Records
of Gila County, Arizona.

DORIS PARKIN,

County Recorder

[Signature]
Deputy Recorder

INDEXED

PHOTO-COPIED

PAGED

CUMPARED

MAP FILED IN A MC 49212

STATE OF ARIZONA }
COUNTY OF GILA } ss.

The foregoing instrument is a full, true and
correct copy as appears on record in this office
in Docket 216 Book..... Page 534.....

Attested October 13..... 1971

DORIS PARKIN, Recorder

By Doris Parkin, Recorder.

A MC 49330

RECEIVED
BLM. AZ STATE OFFICE

JUL 20 1979

10:00 A.M.
PHOENIX, ARIZONA

RECEIVED
BLM. AZ STATE OFFICE

JUL 20 1979

10:00 A.M.
PHOENIX, ARIZONA

DOCKET 216 PAGE 535

NOTICE OF MILL SITE LOCATION

AMC 49331

NOTICE IS HEREBY GIVEN:

That the undersigned, INSPIRATION CONSOLIDATED COPPER COMPANY, a Maine corporation qualified to do business in Arizona, with offices at Inspiration, Gila County, Arizona, being the owner of more than 135 patented lode mining claims in the Globe Mining District in Township 1 North, Ranges 14 & 15 East (unsurveyed), Gila & Salt River Meridian, Gila County, Arizona, has this day located five (5) acres of non-mineral land to be known as INSPIRATION MILL SITE NO. IL 107 situated in the Globe Mining District in Section 3, Township One (1) North, Range Fourteen (14) East (unsurveyed), Gila and Salt River Meridian, Gila County, Arizona, and described as follows:

Beginning at the NORTHEAST corner of said mill site, a post marked IL 107 cor. No. 1, on which this Notice of Location is posted; thence

SOUTH _____ feet to a post marked IL 107 cor. No. 2; thence
WEST _____ feet to a post marked IL 107 cor. No. 3; thence
NORTH _____ feet to a post marked IL 107 cor. No. 4; thence
EAST _____ feet to the place of beginning. This claim is the SE 1/4 of section 3, Township 1 North, Range 14 East.

Located and posted on the ground this 19th day of July 19 67.

George Albert Lake

INSPIRATION CONSOLIDATED COPPER COMPANY

By *Howard H. Knudsen*

MAP FILED IN A MC 49212

Inspiration Consolidated Copper Co.

STATE OF ARIZONA
COUNTY OF GILA } ss
I, Doris Parkin, County Recorder in and for said Gila County, do hereby certify that the within instrument of writing was filed at the request of

298458

STATE OF ARIZONA
COUNTY OF GILA } ss

I, Doris Parkin, County Recorder in and for said Gila County, do hereby certify that the within instrument of writing was filed at the request of

on the 20 day of July,
A. D., 1967 at 20 minutes
past 10 o'clock P. M., and
duly recorded in Book _____
Docket 216

at Page 535, Records
of Gila County, Arizona.

DORIS PARKIN,

County Recorder

By *Doris Parkin*
Deputy Recorder

INDEXED

PHOTO-COPIED

PAGED

COMPARED

STATE OF ARIZONA }
COUNTY OF GILA } ss.

The foregoing instrument is a full, true and
correct copy as appears on record in this office
in Docket 216 Book _____ Page 535

AMC 49331

Attested October 13 1971

DORIS PARKIN, Recorder

By Doris Parkin, Recorder.

RECEIVED
B.L.M. AZ STATE OFFICE

JUL 20 1979

10:00 A.M.
PHOENIX, ARIZONA

JUL 20 1979

10:00 A.M.
PHOENIX, ARIZONA

NOTICE OF MILL SITE LOCATION

49332

A MC

NOTICE IS HEREBY GIVEN:

That the undersigned, INSPIRATION CONSOLIDATED COPPER COMPANY, a Maine corporation qualified to do business in Arizona, with offices at Inspiration, Gila County, Arizona, being the owner of more than 135 patented lode mining claims in the Globe Mining District in Township 1 North, Ranges 14 & 15 East (unsurveyed), Gila & Salt River Meridian, Gila County, Arizona, has this day located five (5) acres of non-mineral land to be known as INSPIRATION MILL SITE NO. IL 125 situated in the Globe Mining District in Section 3, Township One (1) North, Range Fourteen (14) East (unsurveyed), Gila and Salt River Meridian, Gila County, Arizona, and described as follows:

Beginning at the NORTHWEST corner of said mill site, a post marked cor. No. 1, on which this Notice of Location is posted; thence EAST 1660 feet to a post marked IL 125 cor. No. 2; thence SOUTH 330 feet to a post marked IL 125 cor. No. 3; thence WEST 1660 feet to a post marked IL 125 cor. No. 4; thence NORTH 330 feet to the place of beginning. This claim is the SOUTHWEST 1/4 NE 1/4 of section 3, Township 1 North, Range 14 East.

Located and posted on the ground this 19TH day of JULY 1967.

George Albert Laska

INSPIRATION CONSOLIDATED COPPER COMPANY

By Howard H. Knudsen Jr.

MAP FILED IN A MC 49212

\$2.00
1:20
C

298459

STATE OF ARIZONA }
COUNTY OF GILA } ss

I, Doris Parkin, County Recorder in and for said Gila County, do hereby certify that the within instrument of writing was filed at the request of

Inspiration Consolidated Copper Co.

on the 20 day of July, A. D., 1967 at 20 minutes past 1 o'clock P. M., and duly recorded in Book 536 Docket 216,

at Page 536, Records of Gila County, Arizona.

DORIS PARKIN,

County Recorder

By Doris Parkin
Deputy Recorder

INDEXED

PHOTO-COPIED

PAGED

COMPARED

STATE OF ARIZONA)
COUNTY OF GILA) ss.

The foregoing instrument is a full, true and
correct copy as shown in record in this office
in Book 216 Book _____ Page 536

Dated October 13 1971

LOUIS BERKIN, Recorder

By *Dona Parker*, Recorder.

A MC 49332

RECEIVED
BLM. AZ STATE OFFICE

JUL 20 1979

10:00 AM
PHOENIX, ARIZONA

RECEIVED
BLM. AZ STATE OFFICE
JUL 20 1979
10:00 A.M.
PHOENIX, ARIZONA

DOCKET 216 PAGE 537

NOTICE OF MILL SITE LOCATION

A MC 49333

NOTICE IS HEREBY GIVEN:

That the undersigned, INSPIRATION CONSOLIDATED COPPER COMPANY, a Maine corporation qualified to do business in Arizona, with offices at Inspiration, Gila County, Arizona, being the owner of more than 135 patented lode mining claims in the Globe Mining District in Township 1 North, Ranges 14 & 15 East (unsurveyed), Gila & Salt River Meridian, Gila County, Arizona, has this day located five (5) acres of non-mineral land to be known as INSPIRATION MILL SITE NO. ILL 109 situated in the Globe Mining District in Section 3, Township One (1) North, Range Fourteen (14) East (unsurveyed), Gila and Salt River Meridian, Gila County, Arizona, and described as follows:

Beginning at the SOUTHEAST corner of said mill site, a post marked ILL 109 cor. No. 1, on which this Notice of Location is posted; thence
WEST 660 feet to a post marked ILL 109 cor. No. 2; thence
NORTH 220 feet to a post marked ILL 109 cor. No. 3; thence
EAST 660 feet to a post marked ILL 109 cor. No. 4; thence
SOUTH 220 feet to the place of beginning. This claim is the NE 1/4 of section 3, Township 1 North, Range 14 East.

Located and posted on the ground this 19th day of July 1967.

George Albert Lake

INSPIRATION CONSOLIDATED COPPER COMPANY

By Howard H. Knight

MAP FILED IN A MC 49212

\$2.00
1:20
c

298460

STATE OF ARIZONA } ss
COUNTY OF GILA }

I, Doris Parkin, County Recorder in and for said Gila County, do hereby certify that the within instrument of writing was filed at the request of Inspiration Consolidated Copper Co.

on the 20 day of July,
A. D., 1967 at 20 minutes
past 1 o'clock P. M., and
duly recorded in Book _____
Docket 216,

at Page 537, Records
of Gila County, Arizona.
DORIS PARKIN,
County Recorder
By Doris Parkin
Deputy Recorder

INDEXED
PHOTO-COPIED
PAGED
COMPARED

INSPIRATION CONSOLIDATED COPPER COMPANY
P.O. BOX 87
INSPIRATION, ARIZONA 85505

STATE OF ARIZONA }
COUNTY OF GILA } ss.

This foregoing instrument is a full and complete copy as appears on record in this
in District 216 Book Page 537

Attest: October 13 1971
DORIS LARKIN, Recorder

By Doris Larkin Recorder.

AMC 49333

RECEIVED
B.L.M. AZ STATE OFFICE

JUL 20 1979

10:00 A.M.
PHOENIX, ARIZONA

JUL 20 1979

10:00 A.M.
PHOENIX, ARIZONA

NOTICE OF MILL SITE LOCATION

A MC 45334

NOTICE IS HEREBY GIVEN:

That the undersigned, INSPIRATION CONSOLIDATED COPPER COMPANY, a Maine corporation qualified to do business in Arizona, with offices at Inspiration, Gila County, Arizona, being the owner of more than 135 patented lode mining claims in the GLOBE Mining District in Township 1 North, Ranges 14 & 15 East (unsurveyed), Gila & Salt River Meridian, Gila County, Arizona, has this day located five (5) acres of non-mineral land to be known as INSPIRATION MILL SITE NO. IL 110 situated in the Globe Mining District in Section 3, Township One (1) North, Range Fourteen (14) East (unsurveyed), Gila and Salt River Meridian, Gila County, Arizona, and described as follows:

Beginning at the NORTHEAST corner of said mill site, a post marked IL 110 cor. No. 1, on which this Notice of Location is posted; thence

SOUTH _____ feet to a post marked IL 110 cor. No. 2; thence
WEST _____ feet to a post marked IL 110 cor. No. 3; thence
NORTH _____ feet to a post marked IL 110 cor. No. 4; thence
EAST _____ feet to the place of beginning. This claim is the SE 1/4 NE 1/4 of section 3, Township 1 North, Range 14 East.

Located and posted on the ground this 19th day of JULY 1967.

Doris Parkin

INSPIRATION CONSOLIDATED COPPER COMPANY

By Howard H. Knighton Jr.

MAP FILED IN A MC 49212

\$2.00
1:20
C

298461

STATE OF ARIZONA } ss
COUNTY OF GILA }
I, Doris Parkin, County Recorder in and for said Gila County, do hereby certify that the within instrument of writing was filed at the request of Inspiration Consolidated Copper Co. on the 20 day of July, A. D., 1967 at 20 minutes past 1 o'clock PM., and duly recorded in Book _____ Docket 216, at Page 538, Records of Gila County, Arizona.
DORIS PARKIN,
County Recorder

By Doris Parkin
Deputy Recorder

INDEXED
PHOTO-COPIED
PAGED
COMPARED

STATE OF ARIZONA }
COUNTY OF GILA }

This certain instrument is a full, true and
correct copy as appears on record in this office
in Book 216 Page 538

Attest October 13 1971

DORIS PARKIN, Recorder

Doris Parkin Recorder.

AMC 49334

RECEIVED
BLM. AZ STATE OFFICE
JUL 20 1979
10:00 A.M.
PHOENIX, ARIZONA

RECEIVED
BLM. AZ STATE OFFICE

DOCKET 216 PAGE 539

JUL 20 1979

10:00 A.M.
PHOENIX, ARIZONA

NOTICE OF MILL SITE LOCATION

A MC 49335

NOTICE IS HEREBY GIVEN:

That the undersigned, INSPIRATION CONSOLIDATED COPPER COMPANY, a Maine corporation qualified to do business in Arizona, with offices at Inspiration, Gila County, Arizona, being the owner of more than 135 patented lode mining claims in the GLOBE Mining District in Township 1 North, Ranges 14 & 15 East (unsurveyed), Gila & Salt River Meridian, Gila County, Arizona, has this day located five (5) acres of non-mineral land to be known as INSPIRATION MILL SITE NO. IL III situated in the Globe Mining District in Section 3, Township One (1) North, Range Fourteen (14) East (unsurveyed), Gila and Salt River Meridian, Gila County, Arizona, and described as follows:

Beginning at the NORTHWEST corner of said mill site, a post marked IL III cor. No. 1, on which this Notice of Location is posted; thence

EAST 660 feet to a post marked IL III cor. No. 2; thence
SOUTH 230 feet to a post marked IL III cor. No. 3; thence
WEST 660 feet to a post marked IL III cor. No. 4; thence
NORTH 230 feet to the place of beginning. This claim is the SW 1/4 of section 3, Township 1 North, Range 14 East..

Located and posted on the ground this 19th day of July 1967.

George Albert Lake

INSPIRATION CONSOLIDATED COPPER COMPANY

By Howard H. Knighton Jr.

MAP FILED IN A MC 49212

\$2.00
1:20
C

298462

STATE OF ARIZONA
COUNTY OF GILA } ss

I, Doris Parkin, County Recorder in and for said Gila County, do hereby certify that the within instrument of writing was filed at the request of

Inspiration Consolidated Copper Co.

on the 20 day of July, A. D., 1967 at 20 minutes past 1 o'clock P. M., and duly recorded in Book Docket 216,

at Page 539, Records of Gila County, Arizona.

DORIS PARKIN,
County Recorder
By Howard H. Knighton Jr.
Deputy Recorder

INDEXED
PHOTO-COPIED
PAGED
COMPARED

INSPIRATION CONSOLIDATED COPPER COMPANY
P. O. BOX 67
INSPIRATION, ARIZONA

STATE OF ARIZONA)
COUNTY OF GILA) ss.

This certain instrument is a full, true and
correct copy as the same is on record in this office
in Book 216 Page 539
Attest: October 13 1971
DORIS PARKIN, Recorder:

A MC 49335

RECEIVED
B.L.M. AZ STATE OFFICE

JUL 20 1979

10:00 AM
PHOENIX, ARIZONA

JUL 20 1979

10:00 AM
PHOENIX, ARIZONA

A MC 49336

DOCKET 216 PAGE 540

NOTICE OF MILL SITE LOCATION

NOTICE IS HEREBY GIVEN:

That the undersigned, INSPIRATION CONSOLIDATED COPPER COMPANY, a Maine corporation qualified to do business in Arizona, with offices at Inspiration, Gila County, Arizona, being the owner of more than 135 patented lode mining claims in the Globe Mining District in Township 1 North, Ranges 14 & 15 East (unsurveyed), Gila & Salt River Meridian, Gila County, Arizona, has this day located five (5) acres of non-mineral land to be known as INSPIRATION MILL SITE NO. ILL12 situated in the Globe Mining District in Section 3, Township One (1) North, Range Fourteen (14) East (unsurveyed), Gila and Salt River Meridian, Gila County, Arizona, and described as follows:

Beginning at the SOUTHEAST corner of said mill site, a post marked ILL12 cor. No. 1, on which this Notice of Location is posted; thence WEST 660 feet to a post marked ILL12 cor. No. 2; thence NORTH 250 feet to a post marked ILL12 cor. No. 3; thence EAST 660 feet to a post marked ILL12 cor. No. 4; thence SOUTH 250 feet to the place of beginning. This claim is the SE 1/4 NE 1/4 of section 3, Township 1 North, Range 14 East..

Located and posted on the ground this 19TH day of JULY 19 67.

Howard H. Knight

INSPIRATION CONSOLIDATED COPPER COMPANY

By Howard H. Knight

Owner:
INSPIRATION CONSOLIDATED
COPPER COMPANY
P. O. BOX 87
INSPIRATION, ARIZONA 85301

Inspiration Consolidated Copper Co.

STATE OF ARIZONA)
COUNTY OF GILA) ss

I, Doris Parkin, County Recorder in and for said Gila County, do hereby certify that the within instrument of writing was filed at the request of Inspiration Consolidated Copper Co. on the 20 day of JULY, A. D., 19 67 at 20 minutes past 1 o'clock P. M., and duly recorded in Book Docket 216 at Page 540, Records of Gila County, Arizona.

DORIS PARKIN,

County Recorder

By Doris Parkin
Deputy Recorder

298463

#200
1:20
C

MAP FILED IN A MC 49212

INDEXED
PHOTO-COPIED
PAGED
COMPARED

STATE OF ARIZONA }
COUNTY OF GILA } ss.

This instrument is a full, true and
correct copy as shown on record in this office
in Book 216 Page 540

Attest October 13 1971

DORIS PERKIN, Recorder.
By Doris Perkins, Recorder.

A MC 49336

RECEIVED
BLM. AZ STATE OFFICE

JUL 20 1979

10:00 AM
PHOENIX, ARIZONA

JUL 20 1979

DOCKET 216 PAGE 541

10:00 A.M.
PHOENIX, ARIZONA

NOTICE OF MILL SITE LOCATION

NOTICE IS HEREBY GIVEN:

That the undersigned, INSPIRATION CONSOLIDATED COPPER COMPANY, a Maine corporation qualified to do business in Arizona, with offices at Inspiration, Gila County, Arizona, being the owner of more than 135 patented lode mining claims in the Globe Mining District in Township 1 North, Ranges 14 & 15 East (unsurveyed), Gila & Salt River Meridian, Gila County, Arizona, has this day located five (5) acres of non-mineral land to be known as INSPIRATION MILL SITE NO. IL 113 situated in the Globe Mining District in Section 3, Township One (1) North, Range Fourteen (14) East (unsurveyed), Gila and Salt River Meridian, Gila County, Arizona, and described as follows:

Beginning at the SOUTHWEST corner of said mill site, a post marked IL 113 cor. No. 1, on which this Notice of Location is posted; thence

NORTH 330 feet to a post marked IL 113 cor. No. 2; thence
EAST 660 feet to a post marked IL 113 cor. No. 3; thence
SOUTH 330 feet to a post marked IL 113 cor. No. 4; thence
WEST 660 feet to the place of beginning. This claim is the NE 1/4 of section 3, Township 1 North, Range 14 East.

Located and posted on the ground this 19TH day of JULY 19 67.

George Albert Lake

INSPIRATION CONSOLIDATED COPPER COMPANY

By Howard H. Kniffen Jr.

INSPIRATION CONSOLIDATED
COPPER COMPANY
P. O. BOX 67
INSPIRATION, ARIZONA 85307

Inspiration Consolidated Copper Co.

STATE OF ARIZONA)
COUNTY OF GILA) ss

I, Doris Parkin, County Recorder in and for said Gila County, do hereby certify that the within instrument of writing was filed at the request of

on the 20 day of July, A. D., 1967 at 20 minutes past 1 o'clock P. M., and duly recorded in Book Docket 216,

at Page 541, Records of Gila County, Arizona.

DORIS PARKIN,
County Recorder
By *Doris Parkin*
Deputy Recorder

INDEXED
PHOTO-COPIED
PAGED
COMPARED

49212
MAP FILED IN A MC

298464

8 2.00
1.30
C

STATE OF ARIZONA }
COUNTY OF GILA } ss.

AMC 49337

This instrument is a full, true and
correct copy as shown on record in this office
in Book 216 of Page 541.

Attest: October 13 1971.

By Doris Parkins, Recorder.

RECEIVED
B.L.M. AZ STATE OFFICE
JUL 20 1979
10:00 A.M.
PHOENIX, ARIZONA

JUL 20 1979

10:00 A.M.
PHOENIX, ARIZONA NOTICE OF MILL SITE LOCATION

A MC 49338

NOTICE IS HEREBY GIVEN:

That the undersigned, INSPIRATION CONSOLIDATED COPPER COMPANY, a Maine corporation qualified to do business in Arizona, with offices at Inspiration, Gila County, Arizona, being the owner of more than 135 patented lode mining claims in the GLOBE Mining District in Township 1 North, Ranges 14 & 15 East (unsurveyed), Gila & Salt River Meridian, Gila County, Arizona, has this day located five (5) acres of non-mineral land to be known as INSPIRATION MILL SITE NO. IL 114 situated in the Globe Mining District in Section 3, Township One (1) ^{NORTH} North, Range Fourteen (14) East (unsurveyed), Gila and Salt River Meridian, Gila County, Arizona, and described as follows:

Beginning at the NORTHEAST corner of said mill site, a post marked IL 114 cor. No. 1, on which this Notice of Location is posted; thence

SOUTH _____ feet to a post marked IL 114 cor. No. 2; thence
WEST _____ feet to a post marked IL 114 cor. No. 3; thence
NORTH _____ feet to a post marked IL 114 cor. No. 4; thence
EAST _____ feet to the place of beginning. This claim is the S&S NE 1/4 of section 3, Township 1 North, Range 14 East.

Located and posted on the ground this 19TH day of JULY 1967.

George Albert Lake

INSPIRATION CONSOLIDATED COPPER COMPANY

By Howard H Knighton Jr.

MAP FILED IN A MC 49212

INSPIRATION CONSOLIDATED COPPER COMPANY
P. O. BOX 87
INSPIRATION, ARIZONA 85327

Inspiration Consolidated Copper Co.

STATE OF ARIZONA } ss
COUNTY OF GILA }

I, Doris Parkin, County Recorder in and for said Gila County, do hereby certify that the within instrument of writing was filed at the request of

on the 20 day of JULY,
A. D., 1967 at 20 minutes
past 1 o'clock P. M., and
duly recorded in Book _____
Docket 216,
at Page 542, Records
of Gila County, Arizona.

DORIS PARKIN,
County Recorder
By *George Albert Lake*
Deputy Recorder

298465

4.2.00
1:30
c

INDEXED
PHOTO-COPIED
PAGED
COMPARED

STATE OF ARIZONA }
COUNTY OF GILA } ss.

The foregoing instrument is a full, true and
correct copy as appears on record in this office
in Docket 216 Book _____ Page 542

Attested October 13 19 71

DORIS PARKIN, Recorder

By Doris Parkin, Recorder.

AMC 49338

RECEIVED
B.L.M. AZ STATE OFFICE

JUL 20 1979

10:00 A.M.
PHOENIX, ARIZONA

RECEIVED
B.L.M. AZ STATE OFFICE

JUL 20 1979

DOCKET 216 PAGE 543

10:00 A.M.
PHOENIX, ARIZONA

NOTICE OF MILL SITE LOCATION

A MC 49339

NOTICE IS HEREBY GIVEN:

That the undersigned, INSPIRATION CONSOLIDATED COPPER COMPANY, a Maine corporation qualified to do business in Arizona, with offices at Inspiration, Gila County, Arizona, being the owner of more than 135 patented lode mining claims in the Globe Mining District in Township 1 North, Ranges 14 & 15 East (unsurveyed), Gila & Salt River Meridian, Gila County, Arizona, has this day located five (5) acres of non-mineral land to be known as INSPIRATION MILL SITE NO. IL 115 situated in the Globe Mining District in Section 3, Township One (1) North, Range Fourteen (14) East (unsurveyed), Gila and Salt River Meridian, Gila County, Arizona, and described as follows:

Beginning at the Northwest corner of said mill site, a post marked IL 115 cor. No. 1, on which this Notice of Location is posted; thence

East 650 feet to a post marked IL 115 cor. No. 2; thence South 220 feet to a post marked IL 115 cor. No. 3; thence West 650 feet to a post marked IL 115 cor. No. 4; thence North 220 feet to the place of beginning. This claim is

the Southwest 1/4 of section 3, Township 1 North, Range 14 East.

Located and posted on the ground this 19th day of July 1967.

George Albert Foke

INSPIRATION CONSOLIDATED COPPER COMPANY

By Howard H. Knight

MAP FILED IN A MC 49212

INSPIRATION CONSOLIDATED COPPER COMPANY
P.O. BOX 67
INSPIRATION, ARIZONA 85037

Inspiration Consolidated Copper Co.

298466

STATE OF ARIZONA } ss
COUNTY OF GILA }

I, Doris Parkin, County Recorder in and for said Gila County, do hereby certify that the within instrument of writing was filed at the request of

on the 20 day of July,

A. D., 1967 at 20 minutes past 1 o'clock P.M., and duly recorded in Book _____

Docket 216

at Page 543, Records of Gila County, Arizona.

DORIS PARKIN,
County Recorder
By Doris Parkin
Deputy Recorder

INDEXED
PHOTO-COPIED
PAGED
COMPARED

40,000
1:20
2

STATE OF ARIZONA
COUNTY OF GILA

The foregoing instrument is a full and correct
copy of what appears on record in the office of

in Book 216 Page 543

Witnessed this October 13 19 71

DORIS PERKIN, Recorder

By Doris Perkins Recorder.

AMC 49339

RECEIVED
B.L.M. AZ STATE OFFICE

JUL 20 1979

10:00 A.M.
PHOENIX, ARIZONA

RECEIVED
B.L.M. AZ STATE OFFICE

A MC 49340
DOCKET 216 PAGE 544

JUL 20 1979

10:00 A.M.
PHOENIX, ARIZONA

NOTICE OF MILL SITE LOCATION

NOTICE IS HEREBY GIVEN:

That the undersigned, INSPIRATION CONSOLIDATED COPPER COMPANY, a Maine corporation qualified to do business in Arizona, with offices at Inspiration, Gila County, Arizona, being the owner of more than 135 patented lode mining claims in the GLOBE Mining District in Township 1 North, Ranges 14 & 15 East (unsurveyed), Gila & Salt River Meridian, Gila County, Arizona, has this day located five (5) acres of non-mineral land to be known as INSPIRATION MILL SITE NO. IL 116 situated in the Globe Mining District in Section 3, Township One (1) North, Range Fourteen (14) East (unsurveyed), Gila and Salt River Meridian, Gila County, Arizona, and described as follows:

Beginning at the NORTHEAST corner of said mill site, a post marked IL 116 cor. No. 1, on which this Notice of Location is posted; thence SOUTH _____ feet to a post marked IL 116 cor. No. 2; thence WEST _____ feet to a post marked IL 116 cor. No. 3; thence NORTH _____ feet to a post marked IL 116 cor. No. 4; thence EAST _____ feet to the place of beginning. This claim is the N 1/2 S 34th T 1 N R 14 E of section 3, Township 1 North, Range 14 East.

Located and posted on the ground this 19th day of JULY 1967.

George Albert Fabe

INSPIRATION CONSOLIDATED COPPER COMPANY

By Howard H Knight Jr

MAP FILED IN A MC 49212

INSPIRATION CONSOLIDATED COPPER COMPANY
215 W. BELL ST.
PHOENIX, ARIZONA 85007

Inspiration Consolidated Copper Co.

STATE OF ARIZONA)
COUNTY OF GILA } ss

I, Doris Parkin, County Recorder in and for said Gila County, do hereby certify that the within instrument of writing was filed at the request of

on the 20 day of July, 1967 at 20 minutes A. D., 1967 at 20 minutes past 1 o'clock P. M., and duly recorded in Book _____ Docket 216,

at Page 544, Records of Gila County, Arizona.

DORIS PARKIN,
County Recorder
By Doris Parkin
Deputy Recorder

INDEXED
PHOTO-COPIED
PAGED
COMPARED

298467

#3.00
1.26
c

AMC 49,340

STATE OF ARIZONA }
COUNTY OF GILA } ss.

This instrument is a full, true and
correct copy as appears on record in this office
in Book 216 to Page 544
dated October 13 19 71

Doris ... Recorder.
By [Signature]

RECEIVED
B.L.M. AZ STATE OFFICE

JUL 20 1979

PHOENIX, ARIZONA

RECEIVED
B.L.M. AZ STATE OFFICE

DOCKET 216 PAGE 545

JUL 20 1979

10:00 A.M.
PHOENIX, ARIZONA

NOTICE OF MILL SITE LOCATION

NOTICE IS HEREBY GIVEN:

That the undersigned, INSPIRATION CONSOLIDATED COPPER COMPANY, a Maine corporation qualified to do business in Arizona, with offices at Inspiration, Gila County, Arizona, being the owner of more than 135 patented lode mining claims in the GLOBE Mining District in Township 1 North, Ranges 14 & 15 East (unsurveyed), Gila & Salt River Meridian, Gila County, Arizona, has this day located five (5) acres of non-mineral land to be known as INSPIRATION MILL SITE NO. IL 117 situated in the Globe Mining District in Section 3, Township One (1) North, Range Fourteen (14) East (unsurveyed), Gila and Salt River Meridian, Gila County, Arizona, and described as follows:

Beginning at the NORTHWEST corner of said mill site, a post marked IL 117 cor. No. 1, on which this Notice of Location is posted; thence

EAST 660 feet to a post marked IL 117 cor. No. 2; thence SOUTH 230 feet to a post marked IL 117 cor. No. 3; thence WEST 660 feet to a post marked IL 117 cor. No. 4; thence NORTH 230 feet to the place of beginning. This claim is the NW 1/4 Sec 3 T1N R14E

of section 3, Township 1 North, Range 14 East..

Located and posted on the ground this 19TH day of JULY 1967.

George W. Lake INSPIRATION CONSOLIDATED COPPER COMPANY

By Howard H. Knight

MAP FILED IN A MC 49341

\$2.00
1:20
C

298468

STATE OF ARIZONA }
COUNTY OF GILA } ss

I, Doris Parkin, County Recorder in and for said Gila County, do hereby certify that the within instrument of writing was filed at the request of Inspiration Consolidated Copper Co.

on the 20 day of July,
A. D., 1967 at 20 minutes
past 1 o'clock P. M., and
duly recorded in Book _____
Docket 216
at Page 545, Records
of Gila County, Arizona.

DORIS PARKIN,
County Recorder
By *Doris Parkin*
Deputy Recorder

INDEXED
PHOTO-COPIED
PAGED

Owner:
INSPIRATION CONSOLIDATED
COPPER COMPANY
P. O. BOX 97
INSPIRATION, ARIZONA 85537

STATE OF ARIZONA }
COUNTY OF GILA } ss.

The foregoing instrument is a full, true and
correct copy as appears on record in this office
in Docket 216 Book Page 545

Attested October 13 19 71

DORIS PARKIN, Recorder

By Doris Parkin, Recorder.

AMC 49341

RECEIVED
BLM. AZ STATE OFFICE

JUL 20 1979

10:00 AM
PHOENIX, ARIZONA

RECEIVED
B.L.M. / Z STATE OFFICE
JUL 20 1979
10:00 A.M.
PHOENIX, ARIZONA

A MC 49342
DOCKET 216 PAGE 546

NOTICE OF MILL SITE LOCATION

NOTICE IS HEREBY GIVEN:

That the undersigned, INSPIRATION CONSOLIDATED COPPER COMPANY, a Maine corporation qualified to do business in Arizona, with offices at Inspiration, Gila County, Arizona, being the owner of more than 135 patented lode mining claims in the GLOBE Mining District in Township 1 North, Ranges 14 & 15 East (unsurveyed), Gila & Salt River Meridian, Gila County, Arizona, has this day located five (5) acres of non-mineral land to be known as INSPIRATION MILL SITE NO. IL 113 situated in the Globe Mining District in Section 3, Township One (1) North, Range Fourteen (14) East (unsurveyed), Gila and Salt River Meridian, Gila County, Arizona, and described as follows:

Beginning at the SOUTHWEST corner of said mill site, a post marked IL 113 cor. No. 1, on which this Notice of Location is posted; thence

NORTH 330 feet to a post marked IL 113 cor. No. 2; thence
EAST 660 feet to a post marked IL 113 cor. No. 3; thence
SOUTH 330 feet to a post marked IL 113 cor. No. 4; thence
WEST 660 feet to the place of beginning. This claim is
the SOUTHWEST 1/4 NE 1/4

of section 3, Township 1 North, Range 14 East.
SOUTH

Located and posted on the ground this 20th
day of JULY 19 67.

George Albert Lake

INSPIRATION CONSOLIDATED COPPER COMPANY

By Howard H Knight Jr.

MAP FILED IN A MC 49212

\$2.00
1:20
C

298469

STATE OF ARIZONA
COUNTY OF GILA } ss

I, Doris Parkin, County Recorder in and for said Gila County, do hereby certify that the within instrument of writing was filed at the request of Inspiration Consolidated Copper Co.

on the 20 day of July
A. D., 1967 at 20 minutes
past 1 o'clock P. M., and
duly recorded in Book _____
Docket 216

at Page 546, Records
of Gila County, Arizona.

DORIS PARKIN,
County Recorder
By Doris Parkin
Deputy Recorder

INDEXED
PHOTO-COPIED
PAGED
COMPARED

INSPIRATION CONSOLIDATED
COPPER COMPANY
P.O. BOX 67
INSPIRATION, ARIZONA 85367

STATE OF ARIZONA }
COUNTY OF GILA } ss.

The foregoing instrument is a full, true and correct copy as appears on record in this office in Docket 216 Book Page 546.

AMC 49342

Attested October 13 1971

DORIS PARKIN, Recorder

By Doris Parkin, Recorder.

RECEIVED
B.L.M. /Z STATE OFFICE

JUL 20 1979

10:00 A.M.
PHOENIX, ARIZONA

RECEIVED
B.L.M. / Z STATE OFFICE

DOCKET 216 PAGE 547

JUL 20 1979

10:00 A.M.
PHOENIX, ARIZONA

NOTICE OF MILL SITE LOCATION

A MC 49343

NOTICE IS HEREBY GIVEN:

That the undersigned, INSPIRATION CONSOLIDATED COPPER COMPANY, a Maine corporation qualified to do business in Arizona, with offices at Inspiration, Gila County, Arizona, being the owner of more than 135 patented lode mining claims in the GLOBE Mining District in Township 1 North, Ranges 14 & 15 East (unsurveyed), Gila & Salt River Meridian, Gila County, Arizona, has this day located five (5) acres of non-mineral land to be known as INSPIRATION MILL SITE NO. IL 119 situated in the Globe Mining District in Section 3, Township One (1) North, Range Fourteen (14) East (unsurveyed), Gila and Salt River Meridian, Gila County; Arizona, and described as follows:

Beginning at the NORTHWEST corner of said mill site, a post marked IL 119 cor. No. 1, on which this Notice of Location is posted; thence

EAST 660 feet to a post marked IL 119 cor. No. 2; thence

SOUTH 330 feet to a post marked IL 119 cor. No. 3; thence

WEST 660 feet to a post marked IL 119 cor. No. 4; thence

NORTH 330 feet to the place of beginning. This claim is

the N 1/2 SW 1/4 Sec 3 T1N R14E of section 3, Township 1 North, Range 14 East.

Located and posted on the ground this 20th day of JULY 1967.

George Albert Fabe

INSPIRATION CONSOLIDATED COPPER COMPANY

By Howard H. Knighton Jr.

MAP FILED IN A MC 49343

\$2.00
1:20

298470

STATE OF ARIZONA }
COUNTY OF GILA } ss

I, Doris Parkin, County Recorder in and for said Gila County, do hereby certify that the within instrument of writing was filed at the request of Inspiration Consolidated Copper Co.

on the 20 day of July,

A. D., 1967 at 20 minutes

past 1 o'clock P. M., and

duly recorded in Book _____

Docket 216,

at Page 547, Records

of Gila County, Arizona.

DORIS PARKIN

County Recorder

By Howard H. Knighton Jr.
Deputy Recorder

INDEXED

PHOTO-COPIED

PAGED

COMPARED

INSPIRATION CONSOLIDATED
COPPER COMPANY
P. O. BOX 87
INSPIRATION, ARIZONA 85327

STATE OF ARIZONA }
COUNTY OF GILA } ss.

The foregoing instrument is a full, true and
correct copy as appears on record in this office
in Docket 216 Book 547 Page 547

Attest October 13 1971

DORIS LARKIN, Recorder

By [Signature] Recorder.

A MC 49343

RECEIVED
BLM. AZ STATE OFFICE

JUL 20 1979

10:00 AM
PHOENIX, ARIZONA

RECEIVED
B.L.M. AZ STATE OFFICE

A MC 49344

JUL 20 1979

DOCKET 216 PAGE 550

10:00 A.M.
PHOENIX, ARIZONA

NOTICE OF MILL SITE LOCATION

NOTICE IS HEREBY GIVEN:

That the undersigned, INSPIRATION CONSOLIDATED COPPER COMPANY, a Maine corporation qualified to do business in Arizona, with offices at Inspiration, Gila County, Arizona, being the owner of more than 135 patented lode mining claims in the GLOBE Mining District in Township 1 North, Ranges 14 & 15 East (unsurveyed), Gila & Salt River Meridian, Gila County, Arizona, has this day located five (5) acres of non-mineral land to be known as INSPIRATION MILL SITE NO. IL 120 situated in the Globe Mining District in Section 33, Township One (1) North, Range Fourteen (14) East (unsurveyed), Gila and Salt River Meridian, Gila County, Arizona, and described as follows:

Beginning at the SOUTHEAST corner of said mill site, a post marked IL 120 cor. No. 1, on which this Notice of Location is posted; thence
WEST 660 feet to a post marked IL 120 cor. No. 2; thence
NORTH 330 feet to a post marked IL 120 cor. No. 3; thence
EAST 660 feet to a post marked IL 120 cor. No. 4; thence
SOUTH 330 feet to the place of beginning. This claim is the N 1/2 NE 1/4 SE 1/4 NW 1/4 of section 33, Township 1 North, Range 14 East.

Located and posted on the ground this 19th day of July 19 67.

INSPIRATION CONSOLIDATED COPPER COMPANY

By E. M. Richardson
Thomas R. Cook

General
INSPIRATION CONSOLIDATED
COPPER COMPANY
P. O. BOX 27
INSPIRATION, ARIZONA 85357

By Doris Parkin
Deputy Recorder

Inspiration Consolidated Copper Co.
on the 20 day of July
A. D., 1967 at 20 minutes
past 1 o'clock P. M., and
duly recorded in Book _____
Docket 216
at Page 550, Records
of Gila County, Arizona.

STATE OF ARIZONA }
COUNTY OF GILA } ss

298473

INDEXED
PHOTO-COPIED
PAGED
COMPARED

MAP FILED IN A MC 49344 216

#2:00
1:20
2

STATE OF ARIZONA }
COUNTY OF GILA } ss.

The foregoing instrument is a full, true and
correct copy as appears on record in this office
in Docket 216 Book P. 550

Attest: October 13 1971

DORIS [Signature] Recorder.

A MC 49344

RECEIVED
B.L.M. AZ STATE OFFICE

JUL 20 1979

10:00 A.M.
PHOENIX, ARIZONA

JUL 20 1979

DOCKET 305 PAGE 422

10:00 A.M.
PHOENIX, ARIZONA

AMENDED MILL SITE LOCATION NOTICE

A MC 49345

KNOW ALL MEN BY THESE PRESENTS:

This amended location is made, posted and recorded by Inspiration Consolidated Copper Company, a corporation, as owner of the IL 121 Mill Site, situated in the Globe Mining District, Gila County, in the State of Arizona, about 2825 feet in a N. 69° W. direction from the brass cap marking the E. 1/4-cor. Sec. 33, T. 1 N., R. 14 E., G&SRM.

The surface boundaries of the mill site are marked upon the ground as follows:

Beginning at the Southwest corner of said mill site, being a monument ^{near} ~~at~~ which the Notice of Location is posted; thence NORTH, approx. 600 feet to a monument ~~MARKER~~ marking Cor. No. 2 Sur. No. 3950 Black Eagle No. 4 lode, identical with Cor. No. 1 Sur. No. 3950 Black Eagle lode; ~~MARKER TO MARK MONUMENT~~ thence S. 44° 39' E. along line 1-2 Sur. No. 3950 Black ~~MARKER TO MARK MONUMENT~~ ~~MARKER~~ Eagle No. 4 lode a distance of 830 feet to a monument; thence WEST, approx. 600 feet to the place of beginning.

This mill site is ~~approximately~~ triangular in shape. It is situated in Unsurveyed W 1/2 NE 1/4 of Section 33, Township 1 N., Range 14 E., G. & S.R.M. INSPIRATION MILL SITE NO.

This is an amended mill site notice of the/ IL 121 mill site located by INSPIRATION CONSOLIDATED COPPER COMPANY on the 19th day of July, 1967, and recorded in Docket 216 at page 551, on the 20th day of July, 1967, in the office of the County Recorder of Gila County, Arizona, to which reference is hereby made, and this amended location notice is made, posted and recorded to correct errors in the description of the original location notice.

Dated and posted on the ground this 19th day of August 1971.

OWNER:
INSPIRATION CONSOLIDATED
COPPER COMPANY
P. O. BOX 87
INSPIRATION, ARIZONA 85337

INSPIRATION CONSOLIDATED COPPER COMPANY

By John T. Eastlake

John E. Berman
Joseph E. Berman

MAP FILED IN A MC 49212

STATE OF ARIZONA, County of Gila, ss: 343222
I do hereby certify that the within instrument was filed and recorded at request of Inspiration Consolidated Copper Company
Date Aug. 20, 1971 Time 1:40 P. M., Docket 305 Official Records Page 422,
Records of Gila County, Arizona.

WITNESS my hand and official seal the day and year first above written.

INDEXED
PHOTO-COPIED

DORIS PARKIN, County Recorder

#200
1:40
C

STATE OF ARIZONA)
COUNTY OF GILA) ss.

This foregoing instrument is a full, true and
correct copy as prepared and recorded in this office
in Book 305, Page 422
Date October 13, 1971

DORIS PARKIN, Recorder

By Doris Parkin Recorder.

AMC 49345

RECEIVED
BLM. AZ STATE OFFICE

JUL 20 1979

10:00 AM
PHOENIX, ARIZONA

JUL 20 1979

DOCKET 216 PAGE 551

10:00 A.M.
PHOENIX, ARIZONA

AMC 49345

NOTICE OF MILL SITE LOCATION

NOTICE IS HEREBY GIVEN:

That the undersigned, INSPIRATION CONSOLIDATED COPPER COMPANY, a Maine corporation qualified to do business in Arizona, with offices at Inspiration, Gila County, Arizona, being the owner of more than 135 patented lode mining claims in the Globe Mining District in Township 1 North, Ranges 14 & 15 East (unsurveyed), Gila & Salt River Meridian, Gila County, Arizona, has this day located five (5) acres of non-mineral land to be known as INSPIRATION MILL SITE NO. IL 121 situated in the Globe Mining District in Section 33, Township One (1) North, Range Fourteen (14) East (unsurveyed), Gila and Salt River Meridian, Gila County, Arizona, and described as follows:

Beginning at the SOUTHWEST corner of said mill site, a post marked IL 121 cor. No. 1, on which this Notice of Location is posted; thence

NORTH 330 feet to a post marked IL 121 cor. No. 2; thence
EAST 660 feet to a post marked IL 121 cor. No. 3; thence
SOUTH 330 feet to a post marked IL 121 cor. No. 4; thence
WEST 660 feet to the place of beginning. This claim is the Southwest 1/4 of Section 33, Township 1 North, Range 14 East.

of section 33, Township 1 North, Range 14 East.

Located and posted on the ground this 19th day of July 19 67.

INSPIRATION CONSOLIDATED COPPER COMPANY

By E. M. Richardson
Thomas R. Cook

INSPIRATION CONSOLIDATED
COPPER COMPANY
1000 N. 10TH ST.
PHOENIX, ARIZONA 85007

Inspiration Consolidated Copper Co.

STATE OF ARIZONA } ss
COUNTY OF GILA }

I, Doris Parkin, County Recorder in and for said Gila County, do hereby certify that the within instrument of writing was filed at the request of

on the 20 day of July A. D., 1967 at 20 minutes past 1 o'clock P. M., and duly recorded in Book

Docket 216 at Page 551, Records of Gila County, Arizona.

Doris Parkin,
County Recorder
By Thomas R. Cook
Deputy Recorder

INDEXED

PHOTO-COPIED
PAGED

COMPARED

#200
1:20
2

298474

STATE OF ARIZONA }
COUNTY OF GILA } ss.

The foregoing instrument is a full, true and
correct copy as appears on record in this office
in Book 216 Folio Page 551

Attest: October 13 19 71

DORIS PARKIN, R. O. Clerk
By Doris Parkin, Recorder.

AMC 49345

RECEIVED
B.L.M. AZ STATE OFFICE

JUL 20 1979

10:00 A.M.
PHOENIX, ARIZONA

RECEIVED
B.L.M. AZ STATE OFFICE

JUL 20 1979

10:00 A.M.
PHOENIX, ARIZONA

DOCKET 216 PAGE 552

NOTICE OF MILL SITE LOCATION

A MC 49346

RECEIVED
NOTICE IS HEREBY GIVEN:

That the undersigned, INSPIRATION CONSOLIDATED COPPER COMPANY, a Maine corporation qualified to do business in Arizona, with offices at Inspiration, Gila County, Arizona, being the owner of more than 135 patented lode mining claims in the Globe Mining District in Township 1 North, Ranges 14 & 15 East (unsurveyed), Gila & Salt River Meridian, Gila County, Arizona, has this day located five (5) acres of non-mineral land to be known as INSPIRATION MILL SITE NO. IL 122 situated in the Globe Mining District in Section 33, Township One (1) North, Range Fourteen (14) East (unsurveyed), Gila and Salt River Meridian, Gila County, Arizona, and described as follows:

Beginning at the NORTH EAST corner of said mill site, a post marked IL 122 cor. No. 1, on which this Notice of Location is posted; thence SOUTH 330 feet to a post marked IL 122 cor. No. 2; thence West 680 feet to a post marked IL 122 cor. No. 3; thence NORTH 330 feet to a post marked IL 122 cor. No. 4; thence EAST 330 feet to the place of beginning. This claim is the SW 1/4 SE 1/4 NW 1/4 of section 33, Township 1 North, Range 14 East.

Located and posted on the ground this 19th day of JULY 1967.

INSPIRATION CONSOLIDATED COPPER COMPANY

By E. M. Richardson
Thomas R. Cook

UNITED STATES DEPARTMENT OF THE INTERIOR
BUREAU OF LAND MANAGEMENT
PHOENIX, ARIZONA 85007

Inspiration Consolidated Copper Co.

STATE OF ARIZONA }
COUNTY OF GILA } ss

I, Doris Parkin, County Recorder in and for said Gila County, do hereby certify that the within instrument of writing was filed at the request of

on the 20 day of July A. D., 1967 at 20 minutes past 1 o'clock P. M., and duly recorded in Book Docket 216

at Page 552, Records of Gila County, Arizona.

Doris Parkin,
County Recorder
By Elizabeth H. Thompson
Deputy Recorder

INDEXED
PHOTO-COPIED
PAGED
COMPARED

298475

MAP FILED IN A MC 49272

#200
1:20
c

STATE OF ARIZONA }
COUNTY OF GILA } ss.

The foregoing instrument is a full, true and
correct copy as appears on record in this office
in Book 216 Folio Page 552

Attest: October 13 1971

DORIS PARKIN, Recorder

By Doris Parkin, Recorder.

AMC 49346

RECEIVED
B.L.M. AZ STATE OFFICE

JUL 20 1979

10:00 AM
PHOENIX, ARIZONA

JUL 20 1979

DOCKET 305 PAGE 421

10:00 A.M.
PHOENIX, ARIZONA

AMENDED MILL SITE LOCATION NOTICE

KNOW ALL MEN BY THESE PRESENTS:

A MC 49347

This amended location is made, posted and recorded by Inspiration Consolidated Copper Company, a corporation, as owner of the IL 123 Mill Site, situated in the Globe Mining District, Gila County, in the State of Arizona, about 2800 feet in a N. 69° 40' W. direction from the brass cap marking the E. 1/4-cor. Sec. 33, T. 1 N., R. 14 E., G&SRM.

The surface boundaries of the mill site are marked upon the ground as follows:

Beginning at the Northwest corner of said mill site, being a monument ^{near} ~~on~~ which the Notice of Location is posted; thence

- EAST, approx. 600 feet feet to a monument ~~XXXXXX~~ on Line 1-2 Sur. No. 3950 Black Eagle No. 4 lode; thence S. 41° 39' E. along said Line 1-2 approx. 150 feet to a monument; thence
- SOUTH, approx. 250 feet to a monument; thence
- WEST, 660 ± feet to the place of beginning.

This mill site is approximately in the shape of a pentagon. It occupies a portion of Unsurveyed SW 1/4 NE 1/4 Sec. 33

of Section 33, Township 1 N., Range 14 E., G. & S.R.M.

This is an amended mill site notice of the/ NO. IL 123

mill site located by INSPIRATION CONSOLIDATED COPPER COMPANY on the 19th day of July, 1967, and recorded in Docket 216 at page 553, on the 20th day of July, 1967, in the office of the County Recorder of Gila County, Arizona, to which reference is hereby made, and this amended location notice is made, posted and recorded to correct errors in the description of the original location notice.

Dated and posted on the ground this 19th day of August, 1971.

INSPIRATION CONSOLIDATED COPPER COMPANY
P. O. BOX 57
INSPIRATION, ARIZONA 85007

INSPIRATION CONSOLIDATED COPPER COMPANY

By John T. Eastlick

Joseph C. Cummings
Joseph C. Cummings

MAP FILED IN A MC 49212

\$200
1:40
C

343221

STATE OF ARIZONA, County of Gila, ss:
I do hereby certify that the within instrument was filed and recorded at request of Inspiration Consolidated Copper Company
Date Aug. 20, 1971 Time 1:40 P. M., Docket 305 Official Records Page 421,
Records of Gila County, Arizona.

WITNESS my hand and official seal the day and year first above written.

PHOTOCOPIED

DORIS PARKIN, County Recorder

STATE OF ARIZONA }
COUNTY OF GILA } ss.

This foregoing instrument is a full, true and
correct copy as appears on record in this office
in District 305 Book Page 421

AMC 49347

Attest October 13 1971

DORIS PARKER, Recorder

By [Signature] Recorder.

RECEIVED
B.L.M. AZ STATE OFFICE

JUL 20 1979

10:00 A.M.
PHOENIX, ARIZONA

RECEIVED
BLM. AZ STATE OFFICE

AMC 49347

JUL 20 1979

DOCKET 216 PAGE 553

10:00 A.M.
PHOENIX, ARIZONA
NOTICE OF MILL SITE LOCATION

NOTICE IS HEREBY GIVEN:

That the undersigned, INSPIRATION CONSOLIDATED COPPER COMPANY, a Maine corporation qualified to do business in Arizona, with offices at Inspiration, Gila County, Arizona, being the owner of more than 135 patented lode mining claims in the GLOBE Mining District in Township 1 North, Ranges 14 & 15 East (unsurveyed), Gila & Salt River Meridian, Gila County, Arizona, has this day located five (5) acres of non-mineral land to be known as INSPIRATION MILL SITE NO. IL 123 situated in the Globe Mining District in Section 33, Township One (1) North, Range Fourteen (14) East (unsurveyed), Gila and Salt River Meridian, Gila County, Arizona, and described as follows:

Beginning at the NORTHWEST corner of said mill site, a post marked IL 123 cor. No. 1, on which this Notice of Location is posted; thence
EAST 660 feet to a post marked IL 123 cor. No. 2; thence
SOUTH 330 feet to a post marked IL 123 cor. No. 3; thence
WEST 660 feet to a post marked IL 123 cor. No. 4; thence
NORTH 330 feet to the place of beginning. This claim is the S 1/2, NW 1/4, SW 1/4, NE 1/4 of section 33, Township 1 North, Range 14 East.

Located and posted on the ground this 19th day of July 19 67.

INSPIRATION CONSOLIDATED COPPER COMPANY

By E. M. Richardson
Thomas R. Cook

Office:
INSPIRATION CONSOLIDATED
COPPER COMPANY
P.O. Box 87
INSPIRATION, ARIZONA 85327

298476

8310 2
1:30
2

STATE OF ARIZONA) ss
COUNTY OF GILA)
I, Doris Parkin, County Recorder in and for said Gila County, do hereby certify that the within instrument of writing was filed at the request of Inspiration Consolidated Copper Co. on the 20 day of July A. D., 1967 at 20 minutes past 1 o'clock P. M., and duly recorded in Book Docket 216 at Page 553, Records of Gila County, Arizona.

Doris Parkin,
County Recorder
By [Signature]
Deputy Recorder

INDEXED
PHOTO-COPIED
PAGED
COMPARED

STATE OF ARIZONA }
COUNTY OF GILA } ss.

AMC 49347

The foregoing instrument is a full, true and correct copy as appears on record in this office in District 216 Book Page 553.

Attest: October 13 1971

DORIS PARKER, Recorder

By Doris Parker, Recorder.

RECEIVED
B.L.M. AZ STATE OFFICE
JUL 20 1979
10:00 A.M.
PHOENIX, ARIZONA

JUL 20 1979

DOCKET 216 PAGE 554

10:00 A.M.
PHOENIX, ARIZONA NOTICE OF MILL SITE LOCATION

A MC 49348

NOTICE IS HEREBY GIVEN:

That the undersigned, INSPIRATION CONSOLIDATED COPPER COMPANY, a Maine corporation qualified to do business in Arizona, with offices at Inspiration, Gila County, Arizona, being the owner of more than 135 patented lode mining claims in the GLOBE Mining District in Township 1 North, Ranges 14 & 15 East (unsurveyed), Gila & Salt River Meridian, Gila County, Arizona, has this day located five (5) acres of non-mineral land to be known as INSPIRATION MILL SITE NO. IL 124 situated in the Globe Mining District in Section 33, Township One (1) North, Range Fourteen (14) East (unsurveyed), Gila and Salt River Meridian, Gila County, Arizona, and described as follows:

Beginning at the SOUTHEAST corner of said mill site, a post marked IL 124 cor. No. 1, on which this Notice of Location is posted; thence WEST 660 feet to a post marked IL 124 cor. No. 2; thence NORTH 330 feet to a post marked IL 124 cor. No. 3; thence EAST 660 feet to a post marked IL 124 cor. No. 4; thence SOUTH 330 feet to the place of beginning. This claim is the N 1/2 SE 1/4 SE 1/4 NW 1/4 of section 33, Township 1 North, Range 14 East.

Located and posted on the ground this 19th day of July 19 67.

INSPIRATION CONSOLIDATED COPPER COMPANY

By E.M. Richardson
Tom M. Wilcox

Owner
INSPIRATION CONSOLIDATED
COPPER COMPANY
P.O. BOX 87
INSPIRATION, ARIZONA 85337

STATE OF ARIZONA } ss
COUNTY OF GILA }
I, Doris Parkin, County Recorder in and for said Gila County, do hereby certify that the within instrument of writing was filed at the request of Inspiration Consolidated Copper Co.

on the 20 day of July
A. D., 1967 at 20 minutes
past 1 o'clock P.M., and
duly recorded in Book _____
Docket 216
at Page 554, Records
of Gila County, Arizona.
Doris Parkin,
County Recorder
By [Signature]
Deputy Recorder

INDEXED
PHOTO-COPIED
PAGED
COMPARED

MAP FILED IN A MC 49212

4:20 0
1:30
2

STATE OF ARIZONA }
COUNTY OF GILA } ss.

The foregoing instrument is a full, true and
correct copy as appears on record in this office
Book 216 Page 554
AR 10 October 13 1971
DORIS

By John Perkins, Recorder.

AMC 49348

RECEIVED
B.L.M. /Z STATE OFFICE

JUL 20 1979

10:00 A.M.
PHOENIX, ARIZONA

RECEIVED
BLM. /Z STATE OFFICE

JUL 20 1979

DOCKET 216 PAGE 555

10:00 A.M.
PHOENIX, ARIZONA

NOTICE OF MILL SITE LOCATION

A MC 49349

NOTICE IS HEREBY GIVEN:

That the undersigned, INSPIRATION CONSOLIDATED COPPER COMPANY, a Maine corporation qualified to do business in Arizona, with offices at Inspiration, Gila County, Arizona, being the owner of more than 135 patented lode mining claims in the Globe Mining District in Township 1 North, Ranges 14 & 15 East (unsurveyed), Gila & Salt River Meridian, Gila County, Arizona, has this day located five (5) acres of non-mineral land to be known as INSPIRATION MILL SITE NO. IL125 situated in the Globe Mining District in Section 33, Township One (1) North, Range Fourteen (14) East (unsurveyed), Gila and Salt River Meridian, Gila County, Arizona, and described as follows:

Beginning at the SOUTHWEST corner of said mill site, a post marked IL125 cor. No. 1, on which this Notice of Location is posted; thence

NORTH 330 feet to a post marked IL125 cor. No. 2; thence
EAST 660 feet to a post marked IL125 cor. No. 3; thence
SOUTH 330 feet to a post marked IL125 cor. No. 4; thence
WEST 660 feet to the place of beginning. This claim is the N¹/₂ SW¹/₄ SW¹/₄, NE¹/₄ of section 33, Township 1 North, Range 14 East.

Located and posted on the ground this 19th day of July 19 67.

INSPIRATION CONSOLIDATED COPPER COMPANY

By E.M. Richardson
Tom W. Wilcox

Owner
INSPIRATION CONSOLIDATED
COPPER COMPANY
P.O. BOX 81
INSPIRATION, ARIZONA 85337

By Doris Parkin
Deputy Recorder

Inspiration Consolidated Copper Co.
on the 20 day of July
A. D., 1967 at 20 minutes
past 1 o'clock P.M., and
duly recorded in Book _____
Docket 216
at Page 555, Records
of Gila County, Arizona.

Doris Parkin,
County Recorder

INDEXED
PHOTO-COPIED
PAGED
COMPILED

STATE OF ARIZONA } ss
COUNTY OF GILA }

I, Doris Parkin, County Recorder in and for said Gila County, do hereby certify that the within instrument of writing was filed at the request of

298478

MAP FILED IN A MC 49349

43.00
1:20

STATE OF ARIZONA }
COUNTY OF GILA } ss.

AMC 49,349

This certain instrument is a full, true and
correct copy as appears on record in this office
in Book 216 of Page 555

Witness my hand and seal this October 13
day of October 1971

By Chris Perkins, Recorder.

RECEIVED
B.L.M. AZ STATE OFFICE

JUL 20 1979

10:00 AM
PHOENIX, ARIZONA

JUL 20 1979

DOCKET 216 PAGE 556

10:00 A.M.
PHOENIX, ARIZONA

NOTICE OF MILL SITE LOCATION

49350

A MC

NOTICE IS HEREBY GIVEN:

That the undersigned, INSPIRATION CONSOLIDATED COPPER COMPANY, a Maine corporation qualified to do business in Arizona, with offices at Inspiration, Gila County, Arizona, being the owner of more than 135 patented lode mining claims in the Globe Mining District in Township 1 North, Ranges 14 & 15 East (unsurveyed), Gila & Salt River Meridian, Gila County, Arizona, has this day located five (5) acres of non-mineral land to be known as INSPIRATION MILL SITE NO. IL126 situated in the Globe Mining District in Section 33, Township One (1) North, Range Fourteen (14) East (unsurveyed), Gila and Salt River Meridian, Gila County, Arizona, and described as follows:

Beginning at the NORTHEAST corner of said mill site, a post marked IL126 cor. No. 1, on which this Notice of Location is posted; thence SOUTH 330 feet to a post marked IL126 cor. No. 2; thence WEST 660 feet to a post marked IL126 cor. No. 3; thence NORTH 330 feet to a post marked IL126 cor. No. 4; thence EAST 660 feet to the place of beginning. This claim is the S 1/2 SE 1/4 SE 1/4 NW 1/4 of section 33, Township 1 North, Range 14 East.

Located and posted on the ground this 19th day of July 1967.

INSPIRATION CONSOLIDATED COPPER COMPANY

By E. M. Richardson
Tom M. Wilcox

49218
MAY 11 1979

OWNED BY
INSPIRATION CONSOLIDATED
COPPER COMPANY
P. O. BOX 57
INSPIRATION, ARIZONA 85337

298479

STATE OF ARIZONA } ss
COUNTY OF GILA }
I, Doris Parkin, County Recorder in and for said Gila County, do hereby certify that the within instrument of writing was filed at the request of
Inspiration Consolidated Copper Co.
on the 20 day of July
A. D., 1967 at 20 minutes past 1 o'clock P.M., and duly recorded in Book _____
Docket 216
at Page 556, Records of Gila County, Arizona.

Doris Parkin,
County Recorder
By [Signature]
Deputy Recorder

INDEXED.
PHOTO-COPIED
PAGED
COMPALED

4.00
1.20
2

STATE OF ARIZONA }
COUNTY OF GILA } ss.

The foregoing instrument is a full, true and
correct copy as it appears on record in this office
in Book 216 of Book Page 556

Witness my hand and seal this 13th day of October 1971

DORIS W. ARKLE, Recorder

By *[Signature]* Recorder.

A MC 49350

RECEIVED
B.L.M. /Z STATE OFFICE

JUL 20 1979

10:00 A.M.
PHOENIX, ARIZONA

JUL 20 1979

10:00 A.M.
PHOENIX, ARIZONA

NOTICE OF MILL SITE LOCATION

A MC 49351

NOTICE IS HEREBY GIVEN:

That the undersigned, INSPIRATION CONSOLIDATED COPPER COMPANY, a Maine corporation qualified to do business in Arizona, with offices at Inspiration, Gila County, Arizona, being the owner of more than 135 patented lode mining claims in the GLOBE Mining District in Township 1 North, Ranges 14 & 15 East (unsurveyed), Gila & Salt River Meridian, Gila County, Arizona, has this day located five (5) acres of non-mineral land to be known as INSPIRATION MILL SITE NO. IL 127 situated in the Globe Mining District in Section 33, Township One (1) North, Range Fourteen (14) East (unsurveyed), Gila and Salt River Meridian, Gila County, Arizona, and described as follows:

Beginning at the NORTHWEST corner of said mill site, a post marked IL 127 cor. No. 1, on which this Notice of Location is posted; thence

EAST 660 feet to a post marked IL 127 cor. No. 2; thence
SOUTH 330 feet to a post marked IL 127 cor. No. 3; thence
WEST 660 feet to a post marked IL 127 cor. No. 4; thence
NORTH 330 feet to the place of beginning. This claim is the S 1/2 SW 1/4 SW 1/4 NE 1/4 of section 33, Township 1 North, Range 14 East..

Located and posted on the ground this 1973
day of July, 19 67.

INSPIRATION CONSOLIDATED COPPER COMPANY

By E. M. Richardson
Tom W. Wilcox

INSPIRATION CONSOLIDATED
COPPER COMPANY
P. O. BOX 87
INSPIRATION, ARIZONA 85537

Inspiration Consolidated Copper Co.

STATE OF ARIZONA } ss
COUNTY OF GILA }

I, Doris Parkin, County Recorder in and for said Gila County, do hereby certify that the within instrument of writing was filed at the request of

on the 20 day of July,
A. D., 1967 at 20 minutes
past 1 o'clock P.M., and
duly recorded in Book _____
Docket 216

at Page 557, Records
of Gila County, Arizona.

Doris Parkin,
County Recorder
By [Signature]
Deputy Recorder

INDEXED
PHOTOCOPIED
PAGED
COMPARED

298480

MAP FILED IN A MC 49212

#3.00
1:20
c

STATE OF ARIZONA }
COUNTY OF GILA } ss.

The foregoing instrument is a full, true and
correct copy of the records on record in this office
in Book 216 of Page 557

Attest October 13 1971

CHRISTINA

RECEIVED
B.L.M. AZ STATE OFFICE Christina P... Recorder.

JUL 20 1979

10:00 AM
PHOENIX, ARIZONA

AMC 49351

JUL 20 1979

10:00 A.M.
PHOENIX, ARIZONA

NOTICE OF MILL SITE LOCATION

A MC 49352

NOTICE IS HEREBY GIVEN:

That the undersigned, INSPIRATION CONSOLIDATED COPPER COMPANY, a Maine corporation qualified to do business in Arizona, with offices at Inspiration, Gila County, Arizona, being the owner of more than 135 patented lode mining claims in the Globe Mining District in Township 1 North, Ranges 14 & 15 East (unsurveyed), Gila & Salt River Meridian, Gila County, Arizona, has this day located five (5) acres of non-mineral land to be known as INSPIRATION MILL SITE NO. IL 128 situated in the Globe Mining District in Section 33, Township One (1) North, Range Fourteen (14) East (unsurveyed), Gila and Salt River Meridian, Gila County, Arizona, and described as follows:

Beginning at the SOUTHEAST corner of said mill site, a post marked IL 128 cor. No. 1, on which this Notice of Location is posted; thence

WEST 660 feet to a post marked IL 128 cor. No. 2; thence
NORTH 330 feet to a post marked IL 128 cor. No. 3; thence
EAST 660 feet to a post marked IL 128 cor. No. 4; thence
SOUTH 330 feet to the place of beginning. This claim is the N 1/2 NE 1/4 NE 1/4 SW 1/4 of section 33, Township 1 North, Range 14 East.

Located and posted on the ground this 19th day of July 1967.

INSPIRATION CONSOLIDATED COPPER COMPANY

By E.M. Richardson
Tom M. Wilcox

INSPIRATION CONSOLIDATED COPPER COMPANY
P. O. BOX 87
INSPIRATION, ARIZONA 85387

Inspiration Consolidated Copper Co.

STATE OF ARIZONA }
COUNTY OF GILA } ss

I, Doris Parkin, County Recorder in and for said Gila County, do hereby certify that the within instrument of writing was filed at the request of

on the 20 day of July

A. D., 1967 at 20 minutes

past 1 o'clock P.M., and

duly recorded in Book _____

Docket 216

at Page 558, Records of Gila County, Arizona.

Doris Parkin,
County Recorder

By Deborah H. Hampton
Deputy Recorder

INDEXED
PHOTO-COPIED
PAGED
COMPARED

298481

MAP FILED IN A MC 49212

82.00
1.20
2

STATE OF ARIZONA }
COUNTY OF GILA } ss.

This foregoing instrument is a full, true and
correct copy as the same is recorded in this office
in Book 216 Page 558.

Attest: October 13 1971

DORIS PARKIN, Recorder

By Doris Parkin, Recorder.

A MC 49352

RECEIVED
B.L.M. AZ STATE OFFICE

JUL 20 1979

10:00 A.M.
PHOENIX, ARIZONA

RECEIVED
B.L.M. AZ STATE OFFICE
JUL 20 1979
10:00 A.M.
PHOENIX, ARIZONA

DOCKET 216 PAGE 559

NOTICE OF MILL SITE LOCATION

A MC 49353

NOTICE IS HEREBY GIVEN:

That the undersigned, INSPIRATION CONSOLIDATED COPPER COMPANY, a Maine corporation qualified to do business in Arizona, with offices at Inspiration, Gila County, Arizona, being the owner of more than 135 patented lode mining claims in the Globe Mining District in Township 1 North, Ranges 14 & 15 East (unsurveyed), Gila & Salt River Meridian, Gila County, Arizona, has this day located five (5) acres of non-mineral land to be known as INSPIRATION MILL SITE NO. IL129 situated in the Globe Mining District in Section 33, Township One (1) North, Range Fourteen (14) East (unsurveyed), Gila and Salt River Meridian, Gila County, Arizona, and described as follows:

Beginning at the SOUTHWEST corner of said mill site, a post marked IL129 cor. No. 1, on which this Notice of Location is posted; thence

NORTH 330 feet to a post marked IL129 cor. No. 2; thence
EAST 660 feet to a post marked IL129 cor. No. 3; thence
SOUTH 330 feet to a post marked IL129 cor. No. 4; thence
WEST 660 feet to the place of beginning. This claim is the N¹/₂ NW¹/₄ NW¹/₄ SE¹/₄ of section 33, Township 1 North, Range 14 East..

Located and posted on the ground this 19th day of July 19 67.

INSPIRATION CONSOLIDATED COPPER COMPANY

By E. M. Richardson
Ron M. Wilson

Company
INSPIRATION CONSOLIDATED
COPPER COMPANY
P. O. BOX 87
INSPIRATION, ARIZONA 85387

Inspiration Consolidated Copper Co.

STATE OF ARIZONA }
COUNTY OF GILA } ss

I, Doris Parkin, County Recorder in and for said Gila County, do hereby certify that the within instrument of writing was filed at the request of

on the 20 day of July A. D., 1967 at 20 minutes past 1 o'clock P.M., and duly recorded in Book _____

Docket 216 at Page 559, Records of Gila County, Arizona.

Doris Parkin,
County Recorder
By E. M. Richardson
Deputy Recorder

INDEXED
PHOTO-COPIED
PAGED
COMPALED

MAP FILED IN A MC 49212

1:26
c

298482

STATE OF ARIZONA }
COUNTY OF GILA } ss.

This foregoing instrument is a full true and
correct copy as appears on record in this office
in Docket 216 Book _____ Page 559...

Attested October 13 1971

DORIS PARKIN, Recorder

By Doris Parkin, Recorder.

AMC 49353

RECEIVED
B.L.M. AZ STATE OFFICE

JUL 20 1979

10:00 A.M.
PHOENIX, ARIZONA

RECEIVED
B.L.M. AZ STATE OFFICE

DOCKET 216 PAGE 560

JUL 20 1979

10:00 A.M.
PHOENIX, ARIZONA

NOTICE OF MILL SITE LOCATION

A MC 49354

NOTICE IS HEREBY GIVEN:

That the undersigned, INSPIRATION CONSOLIDATED COPPER COMPANY, a Maine corporation qualified to do business in Arizona, with offices at Inspiration, Gila County, Arizona, being the owner of more than 135 patented lode mining claims in the Globe Mining District in Township 1 North, Ranges 14 & 15 East (unsurveyed), Gila & Salt River Meridian, Gila County, Arizona, has this day located five (5) acres of non-mineral land to be known as INSPIRATION MILL SITE NO. IL 135 situated in the Globe Mining District in Section 33, Township One (1) North, Range Fourteen (14) East (unsurveyed), Gila and Salt River Meridian, Gila County, Arizona, and described as follows:

Beginning at the NORTHEAST corner of said mill site, a post marked IL 135 cor. No. 1, on which this Notice of Location is posted; thence

SOUTH 330 feet to a post marked IL 135 cor. No. 2; thence
WEST 660 feet to a post marked IL 135 cor. No. 3; thence
NORTH 330 feet to a post marked IL 135 cor. No. 4; thence
EAST 660 feet to the place of beginning. This claim is
the S 1/2 NE 1/4 Sec 33 T1N R14E
of section 33, Township 1 North, Range 14 East.

Located and posted on the ground this 19th
day of July 19 67.

INSPIRATION CONSOLIDATED COPPER COMPANY

By E.M. Richardson
Tom M. Wilson

Owner:
INSPIRATION CONSOLIDATED
COPPER COMPANY
P.O. BOX 57
INSPIRATION, ARIZONA 85387

STATE OF ARIZONA } ss
COUNTY OF GILA }
I, Doris Parkin, County
Recorder in and for said
Gila County, do hereby cer-
tify that the within
instrument of writing was
filed at the request of
Inspiration Consolidated Copper Co.
on the 20 day of July
A. D., 19 67 at 20 minutes
past 1 o'clock P.M., and
duly recorded in Book _____
Docket 216
at Page 560, Records
of Gila County, Arizona.

Doris Parkin,
County Recorder
By Doris Parkin
Deputy Recorder

INDEXED
PHOTO-COPIED
PAGED
COMPARED

MAP FILED IN A MC 49354

1:26
c

298483

STATE OF ARIZONA
COUNTY OF GILA

The foregoing instrument is a full true and correct copy as appears on record in this office in Docket 216 Book _____ Page 560.

Attested October 13 19 71

DORIS PARKIN, Recorder

By [Signature] Recorder.

A MC 49354

RECEIVED
B.L.M. AZ STATE OFFICE

JUL 20 1979

10:00 A.M.
PHOENIX, ARIZONA

RECEIVED
B.L.M. AZ STATE OFFICE

JUL 20 1979

10:00 A.M.
PHOENIX, ARIZONA

DOCKET 216 PAGE 561

NOTICE OF MILL SITE LOCATION

A MC 49355

NOTICE IS HEREBY GIVEN:

That the undersigned, INSPIRATION CONSOLIDATED COPPER COMPANY, a Maine corporation qualified to do business in Arizona, with offices at Inspiration, Gila County, Arizona, being the owner of more than 135 patented lode mining claims in the GLOBE Mining District in Township 1 North, Ranges 14 & 15 East (unsurveyed), Gila & Salt River Meridian, Gila County, Arizona, has this day located five (5) acres of non-mineral land to be known as INSPIRATION MILL SITE NO. IL 131 situated in the Globe Mining District in Section 33, Township One (1) North, Range Fourteen (14) East (unsurveyed), Gila and Salt River Meridian, Gila County, Arizona, and described as follows:

Beginning at the NORTHWEST corner of said mill site, a post marked IL 131 cor. No. 1, on which this Notice of Location is posted; thence

EAST 660 feet to a post marked IL 131 cor. No. 2; thence
SOUTH 330 feet to a post marked IL 131 cor. No. 3; thence
WEST 660 feet to a post marked IL 131 cor. No. 4; thence
NORTH 330 feet to the place of beginning. This claim is the SW 1/4 NW 1/4 SE 1/4 of section 33, Township 1 North, Range 14 East.

Located and posted on the ground this 19th day of July 19 67.

INSPIRATION CONSOLIDATED COPPER COMPANY

By E. M. Richardson
Paul M. Wilson

Owner:
INSPIRATION CONSOLIDATED
COPPER COMPANY
P. O. Box 67
Inspiration, Arizona 85337

STATE OF ARIZONA }
COUNTY OF GILA } ss

I, Doris Parkin, County Recorder in and for said Gila County, do hereby certify that the within instrument of writing was filed at the request of

Inspiration Consolidated Copper Co

on the 20 day of July A. D., 1967 at 20 minutes past 1 o'clock P. M., and duly recorded in Book _____

Docket 216

at Page 561, Records of Gila County, Arizona.

Doris Parkin,

County Recorder

By E. M. Richardson
Deputy Recorder

INDEXED

PHOTO-COPIED
PAGED

COMPARED

MAP FILED IN A MC 49212

#200
1:20
c

STATE OF ARIZONA }
COUNTY OF GILA } ss.

This foregoing instrument is a full true and
correct copy as appears on record in this office
in Docket 216 Book _____ Page 561

Attested October 13 1971

DORIS FARKIN, Recorder

By [Signature] Recorder.

AMC 49355

RECEIVED
B.L.M. AZ STATE OFFICE
JUL 20 1979
10:00 A.M.
PHOENIX, ARIZONA

RECEIVED
B.L.M. AZ STATE OFFI

JUL 20 1979

10:00 A.M.
PHOENIX, ARIZONA

DOCKET 216 PAGE 562

NOTICE OF MILL SITE LOCATION

A MC 49356

NOTICE IS HEREBY GIVEN:

That the undersigned, INSPIRATION CONSOLIDATED COPPER COMPANY, a Maine corporation qualified to do business in Arizona, with offices at Inspiration, Gila County, Arizona, being the owner of more than 135 patented lode mining claims in the Globe Mining District in Township 1 North, Ranges 14 & 15 East (unsurveyed), Gila & Salt River Meridian, Gila County, Arizona, has this day located five (5) acres of non-mineral land to be known as INSPIRATION MILL SITE NO. IL 132 situated in the Globe Mining District in Section 33, Township One (1) North, Range Fourteen (14) East (unsurveyed), Gila and Salt River Meridian, Gila County, Arizona, and described as follows:

Beginning at the SOUTHEAST corner of said mill site, a post marked IL 132 cor. No. 1, on which this Notice of Location is posted; thence

WEST 660 feet to a post marked IL 132 cor. No. 2; thence
NORTH 330 feet to a post marked IL 132 cor. No. 3; thence
EAST 660 feet to a post marked IL 132 cor. No. 4; thence
SOUTH 330 feet to the place of beginning. This claim is the N 1/2 SE 1/4 SW 1/4 of section 33, Township 1 North, Range 14 East..

Located and posted on the ground this 19th day of July 19 67.

INSPIRATION CONSOLIDATED COPPER COMPANY

By E. M. Richardson
Tom M. Wilcox

STATE OF ARIZONA
INSPIRATION CONSOLIDATED
COPPER COMPANY
P. O. BOX 57
INSPIRATION, ARIZONA 85337

MAP FILED IN MC 49356

1:20
C

298485

STATE OF ARIZONA)
COUNTY OF GILA) ss

I, Doris Parkin, County Recorder in and for said Gila County, do hereby certify that the within instrument of writing was filed at the request of Inspiration Consolidated Copper Co.

on the 20 day of July
A. D., 1967 at 20 minutes
past 1 o'clock P. M., and
duly recorded in Book _____
Docket 216

at Page 562, Records
of Gila County, Arizona.

Doris Parkin,
County Recorder
By Sheila H. Thompson
Deputy Recorder

INDEXED
PHOTO-COPIED
PAGED
COMPARED

STATE OF ARIZONA }
COUNTY OF GILA } ss.

The foregoing instrument is a full, true and correct copy of the original as recorded in this office in Book 216 to page 562

Attested October 13 1971

DORIS PARKIN, Recorder

By Doris Parkin, Recorder.

A MC 49356

RECEIVED
B.L.M. AZ STATE OFFICE

JUL 20 1979

10:00 A.M.
PHOENIX, ARIZONA

RECEIVED
B.L.M. AZ STATE OFFICE

DOCKET 216 PAGE 563

JUL 20 1979

10:00 A.M.
PHOENIX, ARIZONA

NOTICE OF MILL SITE LOCATION

A MC 49357

NOTICE IS HEREBY GIVEN:

That the undersigned, INSPIRATION CONSOLIDATED COPPER COMPANY, a Maine corporation qualified to do business in Arizona, with offices at Inspiration, Gila County, Arizona, being the owner of more than 135 patented lode mining claims in the Globe Mining District in Township 1 North, Ranges 14 & 15 East (unsurveyed), Gila & Salt River Meridian, Gila County, Arizona, has this day located five (5) acres of non-mineral land to be known as INSPIRATION MILL SITE NO. IL133 situated in the Globe Mining District in Section 33, Township One (1) North, Range Fourteen (14) East (unsurveyed), Gila and Salt River Meridian, Gila County, Arizona, and described as follows:

Beginning at the SOUTHWEST corner of said mill site, a post marked IL133 cor. No. 1, on which this Notice of Location is posted; thence

NORTH 330 feet to a post marked IL133 cor. No. 2; thence
EAST 660 feet to a post marked IL133 cor. No. 3; thence
SOUTH 330 feet to a post marked IL133 cor. No. 4; thence
WEST 660 feet to the place of beginning. This claim is the N1/2 NW 1/4 SE 1/4 of section 33, Township 1 North, Range 14 East.

Located and posted on the ground this 19th day of July, 19 67.

INSPIRATION CONSOLIDATED COPPER COMPANY

By E.M. Richardson
Tom H. Wilcox

INSPIRATION CONSOLIDATED COPPER COMPANY
1700 S. 1ST ST.
PHOENIX, ARIZONA 85007

Inspiration Consolidated Copper Co.

STATE OF ARIZONA }
COUNTY OF GILA } ss

I, Doris Parkin, County Recorder in and for said Gila County, do hereby certify that the within instrument of writing was filed at the request of

on the 20 day of July A. D., 1967 at 20 minutes past 1 o'clock P. M., and duly recorded in Book Docket 216 at Page 563, Records of Gila County, Arizona.

Doris Parkin,
County Recorder
By Elyse Ruth Temperton
Deputy Recorder

INDEXED

PHOTO-COPIED

PAGED

COMPARED

298486

MAP FILED IN A MC 49212

1:20
C

STATE OF ARIZONA
COUNTY OF GILA

The foregoing instrument is a full, true and
correct copy as appears on record in this office
in Book 216 Page 563

Attest October 13 1971

DORIS MARRAS, R. J. J.

By [Signature] Recorder.

A MC 49357

RECEIVED
B.L.M. AZ STATE OFFICE

JUL 20 1979

10:00 A.M.
PHOENIX, ARIZONA

RECEIVED
BLM. AZ STATE OFFICE

JUL 20 1979

10:00 A.M.
PHOENIX, ARIZONA

NOTICE OF MILL SITE LOCATION

A MC 49358

NOTICE IS HEREBY GIVEN:

That the undersigned, INSPIRATION CONSOLIDATED COPPER COMPANY, a Maine corporation qualified to do business in Arizona, with offices at Inspiration, Gila County, Arizona, being the owner of more than 135 patented lode mining claims in the Globe Mining District in Township 1 North, Ranges 14 & 15 East (unsurveyed), Gila & Salt River Meridian, Gila County, Arizona, has this day located five (5) acres of non-mineral land to be known as INSPIRATION MILL SITE NO. IL 134 situated in the Globe Mining District in Section 33, Township One (1) North, Range Fourteen (14) East (unsurveyed), Gila and Salt River Meridian, Gila County, Arizona, and described as follows:

Beginning at the NORTHEAST corner of said mill site, a post marked IL 134 cor. No. 1, on which this Notice of Location is posted; thence SOUTH 330 feet to a post marked IL 134 cor. No. 2; thence WEST 660 feet to a post marked IL 134 cor. No. 3; thence NORTH 330 feet to a post marked IL 134 cor. No. 4; thence EAST 660 feet to the place of beginning. This claim is the S/2 SE 1/4 NE 1/4 S1/4 of section 33, Township 1 North, Range 14 East..

Located and posted on the ground this 19th day of July 19 67.

INSPIRATION CONSOLIDATED COPPER COMPANY

By E.M. Richardson
Tom M. Wilcox

INSPIRATION CONSOLIDATED COPPER COMPANY
Box 5
Inspiration, Arizona 85387

By Doris Parkin
Deputy Recorder

Doris Parkin,
County Recorder
at Page 564, Records
of Gila County, Arizona.
Docket 216

Inspiration Consolidated Copper Co.

STATE OF ARIZONA }
COUNTY OF GILA } ss

I, Doris Parkin, County Recorder in and for said Gila County, do hereby certify that the within instrument of writing was filed at the request of

298487

MAP FILED IN A MC 49212

INDEXED
PHOTO-COPIED
PAGED
COMPARED

1:20

STATE OF ARIZONA }
COUNTY OF GILA } ss.

The foregoing instrument is a full, true and
correct copy of the original as recorded in this office
in Docket 216 Book Page 564

Attested October 13 1971

DORIS FRANKLIN, Recorder

By *Doris Franklin* Recorder.

A MC 49358

RECEIVED
B.L.M. AZ STATE OFFICE

JUL 20 1979

10:00 A.M.
PHOENIX, ARIZONA

7

RECEIVED
B.L.M. AZ STATE OFFICE
JUL 20 1979
10:00 A.M.
PHOENIX, ARIZONA

DOCKET 216 PAGE 565

NOTICE OF MILL SITE LOCATION

A MC 49359

NOTICE IS HEREBY GIVEN:

That the undersigned, INSPIRATION CONSOLIDATED COPPER COMPANY, a Maine corporation qualified to do business in Arizona, with offices at Inspiration, Gila County, Arizona, being the owner of more than 135 patented lode mining claims in the GLOBE Mining District in Township 1 North, Ranges 14 & 15 East (unsurveyed), Gila & Salt River Meridian, Gila County, Arizona, has this day located five (5) acres of non-mineral land to be known as INSPIRATION MILL SITE NO. IL 135 situated in the Globe Mining District in Section 33, Township One (1) North, Range Fourteen (14) East (unsurveyed), Gila and Salt River Meridian, Gila County, Arizona, and described as follows:

Beginning at the NORTHWEST corner of said mill site, a post marked IL 135 cor. No. 1, on which this Notice of Location is posted; thence EAST 660 feet to a post marked IL 135 cor. No. 2; thence SOUTH 330 feet to a post marked IL 135 cor. No. 3; thence WEST 660 feet to a post marked IL 135 cor. No. 4; thence NORTH 330 feet to the place of beginning. This claim is the S 1/2 SW 1/4 NW 1/4 SE 1/4 of section 33, Township 1 North, Range 14 East.

Located and posted on the ground this 19th day of July 19 67.

INSPIRATION CONSOLIDATED COPPER COMPANY

By E.M. Richardson
Tom M. Wilcox

INSPIRATION CONSOLIDATED COPPER COMPANY
P. O. BOX 87
INSPIRATION, ARIZONA 85307

MAP FILED IN A MC 49212

1:30
c

298488

STATE OF ARIZONA }
COUNTY OF GILA } ss

I, Doris Parkin, County Recorder in and for said Gila County, do hereby certify that the within instrument of writing was filed at the request of

Inspiration Consolidated Copper Co.

on the 20 day of July A. D., 1967 at 20 minutes past 1 o'clock P. M., and duly recorded in Book Docket 216

at Page 565, Records of Gila County, Arizona.

Doris Parkin,
County Recorder
By E. M. Richardson
Deputy Recorder

INDEXED
PHOTO-COPIED
PAGED
COMPARED

STATE OF ARIZONA }
COUNTY OF GILA } ss.

The herein instrument is a full true and
correct copy as appears on record in this office
in Book 216 of Page 565

Attest: October 13 1971

DORIS FANKIN, Recorder

By Doris Fankin, Recorder.

AMC 49359

RECEIVED
B.L.M. AZ STATE OFFICE

JUL 20 1979

10:00 A.M.
PHOENIX, ARIZONA

RECEIVED
B.L.M. AZ STATE OFFICE

DOCKET 216 PAGE 566

JUL 20 1979
10:00 A.M.
PHOENIX, ARIZONA

NOTICE OF MILL SITE LOCATION

A MC 49360

NOTICE IS HEREBY GIVEN:

That the undersigned, INSPIRATION CONSOLIDATED COPPER COMPANY, a Maine corporation qualified to do business in Arizona, with offices at Inspiration, Gila County, Arizona, being the owner of more than 135 patented lode mining claims in the Globe Mining District in Township 1 North, Ranges 14 & 15 East (unsurveyed), Gila & Salt River Meridian, Gila County, Arizona, has this day located five (5) acres of non-mineral land to be known as INSPIRATION MILL SITE NO. IL 136 situated in the Globe Mining District in Section 33, Township One (1) North, Range Fourteen (14) East (unsurveyed), Gila and Salt River Meridian, Gila County, Arizona, and described as follows:

Beginning at the SOUTHWEST corner of said mill site, a post marked IL 136 cor. No. 1, on which this Notice of Location is posted; thence
NORTH 330 feet to a post marked IL 136 cor. No. 2; thence
EAST 660 feet to a post marked IL 136 cor. No. 3; thence
SOUTH 330 feet to a post marked IL 136 cor. No. 4; thence
WEST 660 feet to the place of beginning. This claim is the N 1/2 NW 1/4, SW 1/4, SE 1/4 of section 33, Township 1 North, Range 14 East.

Located and posted on the ground this 18th day of July 19 67.

INSPIRATION CONSOLIDATED COPPER COMPANY

By E. M. Richardson
J. M. Wilson

MAP FILED IN A MC 49212

27.00
1.26
2

298489

STATE OF ARIZONA }
COUNTY OF GILA } ss
I, Doris Parkin, County Recorder in and for said Gila County, do hereby certify that the within instrument of writing was filed at the request of
Inspiration Consolidated Copper Co.
on the 20 day of July
A. D., 1967 at 20 minutes past 1 o'clock P.M., and duly recorded in Book Docket 216
at Page 566, Records of Gila County, Arizona.
Doris Parkin,
County Recorder

By E. M. Richardson
Deputy Recorder

INDEXED
PHOTO-COPIED
PAGED
COMPARED

INSPIRATION CONSOLIDATED COPPER COMPANY
P.O. BOX 87
INSPIRATION ARIZONA 85325

STATE OF ARIZONA }
COUNTY OF GHA } ss.

This foregoing instrument is a full, true and
correct copy of the original as recorded in this office
in Book 216 Page 566

Attest October 13 1971

DORIS FARRELL, Recorder

By Doris Farrell, Recorder.

AMC 49360

RECEIVED
B.L.M. AZ STATE OFFICE
JUL 20 1979
10:00 A.M.
PHOENIX, ARIZONA

RECEIVED
BLM. AZ STATE OFFICE

JUL 20 1979

10:00 A.M.
PHOENIX, ARIZONA

DOCKET 216 PAGE 567

NOTICE OF MILL SITE LOCATION

A MC 49361

NOTICE IS HEREBY GIVEN:

That the undersigned, INSPIRATION CONSOLIDATED COPPER COMPANY, a Maine corporation qualified to do business in Arizona, with offices at Inspiration, Gila County, Arizona, being the owner of more than 135 patented lode mining claims in the GLOBE Mining District in Township 1 North, Ranges 14 & 15 East (unsurveyed), Gila & Salt River Meridian, Gila County, Arizona, has this day located five (5) acres of non-mineral land to be known as INSPIRATION MILL SITE NO. IL 137 situated in the Globe Mining District in Section 33, Township One (1) North, Range Fourteen (14) East (unsurveyed), Gila and Salt River Meridian, Gila County, Arizona, and described as follows:

Beginning at the NORTHWEST corner of said mill site, a post marked IL 137 cor. No. 1, on which this Notice of Location is posted; thence

EAST 660 feet to a post marked IL 137 cor. No. 2; thence SOUTH 330 feet to a post marked IL 137 cor. No. 3; thence WEST 660 feet to a post marked IL 137 cor. No. 4; thence NORTH 330 feet to the place of beginning. This claim is the SW 1/4, NW 1/4, SW 1/4, SE 1/4 of section 33, Township 1 North, Range 14 East..

Located and posted on the ground this 18th day of July 19 67.

INSPIRATION CONSOLIDATED COPPER COMPANY

By EM. Richardson
Tom Mulloy

INSPIRATION CONSOLIDATED COPPER COMPANY
1000 W. WASHINGTON
PHOENIX, ARIZONA 85007

Inspiration Consolidated Copper Co.

on the 20 day of July
A. D., 1967 at 20 minutes
past 1 o'clock P..M., and
duly recorded in Book

Docket 216
at Page 567, Records
of Gila County, Arizona.

Doris Parkin,
County Recorder
By Elegant
Deputy Recorder

INDEXED
PHOTO-COPIED
PAGED
COMPARED

STATE OF ARIZONA }
COUNTY OF GILA } ss

298490

MAP FILED IN A MC 49212

4200
1:20
2

STATE OF ARIZONA }
COUNTY OF GILA } ss.

This foregoing instrument is a full, true and
correct copy as appears on record in this office
in Docket 216 Book Page 567.

Attested October 13 1971

DORIS PARKIN, Recorder

By Doris Parkin, Recorder.

A MC 49361

RECEIVED
B.L.M. AZ STATE OFFICE

JUL 20 1979

10:00 A.M.
PHOENIX, ARIZONA

RECEIVED
BLM. AZ STATE OFFICE

JUL 20 1979

10:00 A.M.
PHOENIX, ARIZONA

DOCKET 216 PAGE 568

NOTICE OF MILL SITE LOCATION

A MC 49362

NOTICE IS HEREBY GIVEN:

That the undersigned, INSPIRATION CONSOLIDATED COPPER COMPANY, a Maine corporation qualified to do business in Arizona, with offices at Inspiration, Gila County, Arizona, being the owner of more than 135 patented lode mining claims in the Globe Mining District in Township 1 North, Ranges 14 & 15 East (unsurveyed), Gila & Salt River Meridian, Gila County, Arizona, has this day located five (5) acres of non-mineral land to be known as INSPIRATION MILL SITE NO. IL 138 situated in the Globe Mining District in Section 33, Township One (1) North, Range Fourteen (14) East (unsurveyed), Gila and Salt River Meridian, Gila County, Arizona, and described as follows:

Beginning at the SOUTHWEST corner of said mill site, a post marked IL 138 cor. No. 1, on which this Notice of Location is posted; thence

NORTH 330 feet to a post marked IL 138 cor. No. 2; thence
EAST 660 feet to a post marked IL 138 cor. No. 3; thence
SOUTH 330 feet to a post marked IL 138 cor. No. 4; thence
WEST 660 feet to the place of beginning. This claim is the N 1/4 SW 1/4 SW 1/4 SE 1/4 of section 33, Township 1 North, Range 14 East.

Located and posted on the ground this 19th day of July 19 67.

INSPIRATION CONSOLIDATED COPPER COMPANY

By E.M. Richardson
Thomas R. Cook

INSPIRATION CONSOLIDATED COPPER COMPANY
RECORDS DEPARTMENT
PHOENIX, ARIZONA 85007

By Doris Parkin
Deputy Recorder

at Page 568, Records of Gila County, Arizona.

Doris Parkin,
County Recorder

on the 20 day of July, A. D., 1967 at 20 minutes past 1 o'clock P.M., and duly recorded in Book Docket 216

Inspiration Consolidated Copper Co.

STATE OF ARIZONA) ss
COUNTY OF GILA)
I, Doris Parkin, County Recorder in and for said Gila County, do hereby certify that the within instrument of writing was filed at the request of

298491

INDEXED
PHOTO-COPIED
PAGED
COMPARED

MAP FILED IN A MC 49212

1.2.0
1.2.0

STATE OF ARIZONA }
COUNTY OF GILA } ss.

This document is a full fee and
correctly recorded in this office
in Docket 216 Book Page 568

Attest October 13 19 71

DORIS PARKIN, Recorder

By Doris Parkin, Recorder.

A MC 49362

RECEIVED
B.L.M. AZ STATE OFFICE

JUL 20 1979

10:00 A.M.
PHOENIX, ARIZONA

RECEIVED
BLM. AZ STATE OFFICE

JUL 20 1979

10:00 A.M.
PHOENIX, ARIZONA

DOCKET 216 PAGE 569

NOTICE OF MILL SITE LOCATION

A MC 49363

NOTICE IS HEREBY GIVEN:

That the undersigned, INSPIRATION CONSOLIDATED COPPER COMPANY, a Maine corporation qualified to do business in Arizona, with offices at Inspiration, Gila County, Arizona, being the owner of more than 135 patented lode mining claims in the Globe Mining District in Township 1 North, Ranges 14 & 15 East (unsurveyed), Gila & Salt River Meridian, Gila County, Arizona, has this day located five (5) acres of non-mineral land to be known as INSPIRATION MILL SITE NO. IL 139 situated in the Globe Mining District in Section 33, Township One (1) North, Range Fourteen (14) East (unsurveyed), Gila and Salt River Meridian, Gila County, Arizona, and described as follows:

Beginning at the NORTHWEST corner of said mill site, a post marked IL 139 cor. No. 1, on which this Notice of Location is posted; thence EAST 660 feet to a post marked IL 139 cor. No. 2; thence SOUTH 330 feet to a post marked IL 139 cor. No. 3; thence WEST 660 feet to a post marked IL 139 cor. No. 4; thence NORTH 330 feet to the place of beginning. This claim is the S 1/2 SW 1/4 SW 1/4 SE 1/4 of section 33, Township 1 North, Range 14 East.

Located and posted on the ground this 18th day of July 1967.

INSPIRATION CONSOLIDATED COPPER COMPANY

By E. M. Richardson
Thomas R Cook

INSPIRATION CONSOLIDATED COPPER COMPANY
P. O. BOX 57
INSPIRATION, ARIZONA 85307

Inspiration Consolidated Copper Co.

STATE OF ARIZONA } ss
COUNTY OF GILA }

I, Doris Parkin, County Recorder in and for said Gila County, do hereby certify that the within instrument of writing was filed at the request of

on the 20 day of July A. D., 1967 at 20 minutes past 1 o'clock P. M., and duly recorded in Book Docket 216

at Page 569, Records of Gila County, Arizona.

Doris Parkin,
County Recorder
By [Signature]
Deputy Recorder

298492

INDEXED
PHOTO-COPIED
PAGED
COMPARED

MAP FILED IN A MC 49363

218.00
1.20

STATE OF ARIZONA }
COUNTY OF GILA } ss.

The foregoing instrument is a full, true and
correct copy as appears on record in this office
in Docket 216 Book _____ Page 569

Attest: October 13 1971

DORIS TANKIN, Recorder

BY [Signature] Recorder.

RECEIVED
B.L.M. AZ STATE OFFICE

JUL 20 1979

10:00 A.M.
PHOENIX, ARIZONA

A MC 49363

AMENDED MILL SITE LOCATION NOTICE

JUL 20 1979

A MC 49364

KNOWN TO ALL MEN BY THESE PRESENTS:
PHOENIX, ARIZONA

This amended location is made, posted and recorded by Inspiration Consolidated Copper Company, a corporation, as owner of the IL 143 Mill Site, situated in the Globe Mining District, Gila County, in the State of Arizona, about 920 feet in a N. 56° 15' W. direction from the brass cap marking the E. 1/4-cor. Sec. 33, T. 1-N., R. 14 E., G&SRM.

The surface boundaries of the mill site are marked upon the ground as follows:

Beginning at the Southeast corner of said mill site, being a monument, ^{near} on which the Notice of Location is posted; thence

WEST, approx. 850 feet to a monument ~~thence~~ marking Cor. No. 1 Sur. No. 3950 Black Eagle No. 4 lode; thence
N. 45° 21' E. along Line 4-1 Sur. No. ~~3950 Black Eagle No. 4 lode~~ 3950
Black Eagle No. 4 lode a distance of 600 feet to Cor. No. 1 of said lode,
identical with Cor. No. 2 Sur. No. ~~3950 Standard No. 14 lode~~ 3950
Standard No. 14 lode; thence S. 44° 39' E. approx. 600 feet along Line 1-2
Sur. No. 3950 Standard No. 14 lode ~~thence~~ to the place of beginning.

This mill site is ~~approximately~~ triangular in shape; it is bounded on NW & NE by the two lode claims (pat.) mentioned above. It is situated in Unsurveyed S 1/2 NE 1/4

of Section 33, Township 1 N., Range 14 E., G. & S.R.M. INSPIRATION MILL SITE NO.

This is an amended mill site notice of the/ IL 143

mill site located by INSPIRATION CONSOLIDATED COPPER COMPANY on the 19th day of July, 1967, and recorded in Docket 216 at page 573, on the 20th day of July, 1967, in the office of the County Recorder of Gila County, Arizona, to which reference is hereby made, and this amended location notice is made, posted and recorded to correct errors in the description of the original location notice.

Dated and posted on the ground this 19th day of August, 1971.

OWNER:
INSPIRATION CONSOLIDATED
COPPER COMPANY
P. O. BOX 37
INSPIRATION, ARIZONA 85537

INSPIRATION CONSOLIDATED COPPER COMPANY

By John T. Eastlick

Loren E. Bunnay
Joseph E. Bunnay

MAP FILED IN A MC 49212

343220

STATE OF ARIZONA, County of Gila, ss:
I do hereby certify that the within instrument was filed and recorded at request of Inspiration Consolidated Copper Company
Date Aug. 20, 1971 Time 1:40 P. M., Docket 305 Official Records Page 420,
Records of Gila County, Arizona.

WITNESS my hand and official seal the day and year first above written.

INDEXED
PHOTOCOPIED

DORIS PARKIN, County Recorder

200
1:40
C

STATE OF ARIZONA }
COUNTY OF GILA } ss.

This instrument is a full true and correct copy of the original as recorded in this office in District 305, Book _____ Page 420

Attest: October 13 1971
DORIS FRANKLIN, Recorder

By [Signature], Recorder. **A MC 49364**

RECEIVED
B.L.M. AZ STATE OFFICE

JUL 20 1979

10:00 AM
PHOENIX, ARIZONA

JUL 20 1979

DOCKET 216 PAGE 573

10:00 A.M.
PHOENIX, ARIZONA

NOTICE OF MILL SITE LOCATION

AMC 49364

NOTICE IS HEREBY GIVEN:

That the undersigned, INSPIRATION CONSOLIDATED COPPER COMPANY, a Maine corporation qualified to do business in Arizona, with offices at Inspiration, Gila County, Arizona, being the owner of more than 135 patented lode mining claims in the GLOBE Mining District in Township 1 North, Ranges 14 & 15 East (unsurveyed), Gila & Salt River Meridian, Gila County, Arizona, has this day located five (5) acres of non-mineral land to be known as INSPIRATION MILL SITE NO. IL 143 situated in the Globe Mining District in Section 33, Township One (1) North, Range Fourteen (14) East (unsurveyed), Gila and Salt River Meridian, Gila County, Arizona, and described as follows:

Beginning at the NORTHWEST corner of said mill site, a post marked IL 142 cor. No. 1, on which this Notice of Location is posted; thence EAST 660 feet to a post marked IL 143 cor. No. 2; thence SOUTH 330 feet to a post marked IL 143 cor. No. 3; thence WEST 660 feet to a post marked IL 143 cor. No. 4; thence NORTH 330 feet to the place of beginning. This claim is the SW 1/4 NE 1/4 of section 33, Township 1 North, Range 14 East.

Located and posted on the ground this 19th day of JULY 19 67.

INSPIRATION CONSOLIDATED COPPER COMPANY

By Ronald C. Clark

Wesley Stan Parker

298496

3.00
1.20
2

STATE OF ARIZONA }
COUNTY OF GILA } ss

I, Doris Parkin, County Recorder in and for said Gila County, do hereby certify that the within instrument of writing was filed at the request of

Inspiration Consolidated Copper Co.

on the 20 day of July A. D., 1967 at 20 minutes past 1 o'clock P. M., and duly recorded in Book Docket 216

at Page 573. Records of Gila County, Arizona.

Doris Parkin,
County Recorder

By Doris Parkin
Deputy Recorder

INDEXED
PHOTO-COPIED
PAGED
COMPARED

S. F. ARIZONA } ss.
COUNTY P. GILA }

The foregoing instrument is a full, true and
correct copy as appears on record in this office
in Docket 216 Book _____ Page 573

Attested October 13 19 71

DORIS PARKIN, Recorder

By Doris Parkin, Recorder.

AMC 49364

RECEIVED
B.L.M. AZ STATE OFFICE

JUL 20 1979

10:00 A.M.
PHOENIX, ARIZONA

AMENDED MILL SITE LOCATION NOTICE

JUL 20 1979

KNOW ALL MEN BY THESE PRESENTS:
PHOENIX, ARIZONA

A MC 49365

This amended location is made, posted and recorded by Inspiration Consolidated Copper Company, a corporation, as owner of the IL 144 Mill Site, situated in the Globe Mining District, Gila County, in the State of Arizona, about 2000 feet in a N. 80° W. direction from the brass cap marking the E. $\frac{1}{4}$ -cor. Sec. 33, T. 1-N., R. 14 E., G&SRM.

The surface boundaries of the mill site are marked upon the ground as follows:

Beginning at the Southwest corner of said mill site, being a monument, ^{near} ~~on~~ which the Notice of Location is posted; thence,

NORTH, approx. 560 feet ~~feet~~ to a monument ~~thence~~ on Line 1-2 Sur. No. 3950 Black Eagle No. 4 lode; thence S. 44° 39' E. along said Line 1-2 a distance of about 550 feet to a monument ~~thence~~ marking Cor. No. 1 Sur. No. 3950 Black Eagle No. 4 lode; thence S. 58° 15' E., approx. 320 feet to a monument, thence

WEST, 660± feet to the place of beginning.

This mill site is approximately triangular in shape, although it is a quadrilateral. It is situated in Unsurveyed SW $\frac{1}{4}$ NE $\frac{1}{4}$

of Section 33, Township 1 N., Range 14 E., G. & S.R.M. INSPIRATION MILL SITE NO.

This is an amended mill site notice of the IL 144 mill site located by INSPIRATION CONSOLIDATED COPPER COMPANY on the 19th day of July, 1967, and recorded in Docket 216, at page 574, on the 20th day of July, 1967, in the office of the County Recorder of Gila County, Arizona, to which reference is hereby made, and this amended location notice is made, posted and recorded to correct errors in the description of the original location notice.

Dated and posted on the ground this 19th day of August, 1971.

OWNERS:
INSPIRATION CONSOLIDATED
COPPER COMPANY
P. O. BOX 57
INSPIRATION, ARIZONA 85337

INSPIRATION CONSOLIDATED COPPER COMPANY

By John T. Eastlick

Joseph E. Beasley
Joseph E. Beasley

343219

STATE OF ARIZONA, County of Gila, ss:
I do hereby certify that the within instrument was filed and recorded at request of Inspiration Consolidated Copper Company
Date Aug. 20, 1971 Time 1:40 P. M., Docket 305 Official Records Page 419,
Records of Gila County, Arizona.

WITNESS my hand and official seal the day and year first above written.

INDEXED
PHOTO-COPIED
PAGED

DORIS PARKIN, County Recorder

By Mary V. DePaoli Deputy.

49212
MAP FILED IN A MC

4200
1:40
C

STATE OF ARIZONA }
COUNTY OF PINAL } ss.

The foregoing instrument is a full, true and
correct copy as appears on record in this office
in Docket 305 Book Page 419

Attest: October 13 19 71

DORIS PARRIN, Recorder

By Doris Parrin, Recorder.

AMC 49365

RECEIVED
B.L.M. AZ STATE OFFICE

JUL 20 1979

10:00 A.M.
PHOENIX, ARIZONA

RECEIVED
B.L.M. /Z STATE OFFICE

DOCKET 216 PAGE 574

JUL 20 1979

AMC 49365

10:00 A.M. NOTICE OF MILL SITE LOCATION
PHOENIX, ARIZONA

NOTICE IS HEREBY GIVEN:

That the undersigned, INSPIRATION CONSOLIDATED COPPER COMPANY, a Maine corporation qualified to do business in Arizona, with offices at Inspiration, Gila County, Arizona, being the owner of more than 135 patented lode mining claims in the Globe Mining District in Township 1 North, Ranges 14 & 15 East (unsurveyed), Gila & Salt River Meridian, Gila County, Arizona, has this day located five (5) acres of non-mineral land to be known as INSPIRATION MILL SITE NO. IL 144 situated in the Globe Mining District in Section 33, Township One (1) North, Range Fourteen (14) East (unsurveyed), Gila and Salt River Meridian, Gila County, Arizona, and described as follows:

Beginning at the SOUTHEAST corner of said mill site, a post marked IL 144 cor. No. 1, on which this Notice of Location is posted; thence WEST 660 feet to a post marked IL 144 cor. No. 2; thence NORTH 330 feet to a post marked IL 144 cor. No. 3; thence EAST 660 feet to a post marked IL 144 cor. No. 4; thence SOUTH 330 feet to the place of beginning. This claim is the N 1/2 SE 1/4 SW 1/4 NE 1/4 of section 33, Township 1 North, Range 14 East.

Located and posted on the ground this 19th day of JULY 19 67.

INSPIRATION CONSOLIDATED COPPER COMPANY

By Ronald C. Clark

witness: Stan Parker

Inspiration Consolidated Copper Co.

on the 20 day of July A. D., 1967 at 20 minutes past 1 o'clock P. M., and duly recorded in Book Docket 216 at Page 574, Records of Gila County, Arizona.

Doris Parkin,
County Recorder
By Stan Parker
Deputy Recorder

STATE OF ARIZONA } ss
COUNTY OF GILA }

I, Doris Parkin, County Recorder in and for said Gila County, do hereby certify that the within instrument of writing was filed at the request of

298497

4200
1.36
e

INDEXED
PHOTO-COPIED
PAGED
COMPARED

INSPIRATION CONSOLIDATED COPPER COMPANY
P.O. BOX 27
INSPIRATION, ARIZONA 85326

STATE OF ARIZONA }
COUNTY OF GILA } ss.

The foregoing instrument is a full true and
correct copy as appears on record in this office
in Docket 216 Book Page 574

Attested October 13 1971

DORIS PARKIN, Recorder

By Doris Parkin Recorder.

AMC 49365

RECEIVED
B.L.M. /Z STATE OFFICE

JUL 20 1979

10:00 A.M.
PHOENIX, ARIZONA

RECEIVED
BLM. / Z STATE OFFICE

DOCKET 305 PAGE 418

JUL 20 1979

AMENDED MILL SITE LOCATION NOTICE

7:00 A.M.
KNOW ALL MEN BY THESE PRESENTS:
PHOENIX, ARIZONA

A MC 49366

This amended location is made, posted and recorded by Inspiration Consolidated Copper Company, a corporation, as owner of the IL 145 Mill Site, situated in the Globe Mining District Gila County, in the State of Arizona, about 700 feet in a N. 60° W. direction from the Brass Cap marking the E. 1/4-cor. Sec. 33, T. 1-N., R. 14 E., G&SRM.

The surface boundaries of the mill site are marked upon the ground as follows:

Beginning at the Southeast corner of said mill site, being a monument, ^{near} ~~on~~ which the Notice of Location is posted; thence, West, approx. 740 feet to a monument; thence N. 58° 15' W., approx. 320 feet to a monument ~~thence~~ marking Cor. No. 1 Sur. No. 3950 Black Eagle No. 4 lode; thence EAST, approx. 850 feet to a monument ~~thence~~ on Line 1-2 Sur. No. 3950 Standard No. 14 lode; thence S. 44° 39' E. along said Line 1-2 approx. 240 feet to the place of beginning.

This mill site is ~~approximately~~ trapezoidal in shape. It is situated in Unsurveyed S 1/2 NE 1/4 of Section 33, Township 1 North, Range 14 East, G. & S.R.M. INSPIRATION MILL SITE NO.

This is an amended mill site notice of the IL 145 mill site located by INSPIRATION CONSOLIDATED COPPER COMPANY on the 19th day of July, 1967, and recorded in Docket 216, at page 575, on the 20th day of July, 1967, in the office of the County Recorder of Gila County, Arizona, to which reference is hereby made, and this amended location notice is made, posted and recorded to correct errors in the description of the original location notice.

Dated and posted on the ground this 19th day of August, 1971.

OWNER:
INSPIRATION CONSOLIDATED
COPPER COMPANY
P. O. BOX 37
INSPIRATION, ARIZONA 85337

INSPIRATION CONSOLIDATED COPPER COMPANY

By John T. Eastlick

Erin E. Ramsey
Joseph E. Ramsey

343218

STATE OF ARIZONA, County of Gila, ss:
I do hereby certify that the within instrument was filed and recorded at request of Inspiration Consolidated Copper Company
Date Aug. 20, 1971 Time 1:40 P. M., Docket 305 Official Records Page 418,
Records of Gila County, Arizona.

WITNESS my hand and official seal the day and year first above written.

INDEXED
PHOTO-COPIED

DORIS PARKIN, County Recorder

MAP FILED IN A MC 49212

\$ 2.00
1:40
c

STATE OF ARIZONA }
COUNTY OF GILA } ss.

This instrument is a full true and correct copy of the original recorded in this office in Book 305 Page 418.

Attest October 13 1971.

DORIS PARKIN, Recorder

By Doris Parkin, Recorder.

AMC 49366

RECEIVED
B.L.M. AZ STATE OFFICE

JUL 20 1979

10:00 A.M.
PHOENIX, ARIZONA

RECEIVED
B.L.M. AZ STATE OFFICE

JUL 20 1979

AMC 49366

DOCKET 216 PAGE 575

NOTICE OF MILL SITE LOCATION
PHOENIX, ARIZONA

NOTICE IS HEREBY GIVEN:

That the undersigned, INSPIRATION CONSOLIDATED COPPER COMPANY, a Maine corporation qualified to do business in Arizona, with offices at Inspiration, Gila County, Arizona, being the owner of more than 135 patented lode mining claims in the Globe Mining District in Township 1 North, Ranges 14 & 15 East (unsurveyed), Gila & Salt River Meridian, Gila County, Arizona, has this day located five (5) acres of non-mineral land to be known as INSPIRATION MILL SITE NO. IL 145 situated in the Globe Mining District in Section 33, Township One (1) North, Range Fourteen (14) East (unsurveyed), Gila and Salt River Meridian, Gila County, Arizona, and described as follows:

Beginning at the SOUTHWEST corner of said mill site, a post marked IL 145 cor. No. 1, on which this Notice of Location is posted; thence
NORTH 330 feet to a post marked IL 145 cor. No. 2; thence
EAST 660 feet to a post marked IL 145 cor. No. 3; thence
SOUTH 330 feet to a post marked IL 145 cor. No. 4; thence
WEST 660 feet to the place of beginning. This claim is the N 1/4 SW 1/4 of section 33, Township 1 North, Range 14 East.

Located and posted on the ground this 19th day of July 19 67.

INSPIRATION CONSOLIDATED COPPER COMPANY

By [Signature]

witness: Stan Parker

298498

STATE OF ARIZONA }
COUNTY OF GILA } ss

I, Doris Parkin, County Recorder in and for said Gila County, do hereby certify that the within instrument of writing was filed at the request of Inspiration Consolidated Copper Co.

on the 20 day of July A. D., 1967 at 20 minutes past 1 o'clock P.M., and duly recorded in Book _____ Docket 216

at Page 575, Records of Gila County, Arizona.

Doris Parkin,
County Recorder
By [Signature]
Deputy Recorder

INDEXED
PHOTO-COPIED
PAGED
COMPARED

43.00
1.30
E

STATE OF ARIZONA }
COUNTY OF GILA } ss.

The foregoing instrument is a full, true and
correct copy as the same on record in this office
in Book 216 Page 575

Attest October 13 1971

DORIS PARKIN, Recorder

By Doris Parkin Recorder.

AMC 49366

RECEIVED
B.L.M. AZ STATE OFFICE

JUL 20 1979

10:00 A.M.
PHOENIX, ARIZONA

RECEIVED
B.L.M. / Z STATE OFFICE

DOCKET 216 PAGE 576

JUL 20 1979

10:00 A.M.
PHOENIX, ARIZONA

NOTICE OF MILL SITE LOCATION

A MC 49367

NOTICE IS HEREBY GIVEN:

That the undersigned, INSPIRATION CONSOLIDATED COPPER COMPANY, a Maine corporation qualified to do business in Arizona, with offices at Inspiration, Gila County, Arizona, being the owner of more than 135 patented lode mining claims in the GLOBE Mining District in Township 1 North, Ranges 14 & 15 East (unsurveyed), Gila & Salt River Meridian, Gila County, Arizona, has this day located five (5) acres of non-mineral land to be known as INSPIRATION MILL SITE NO. IL146 situated in the Globe Mining District in Section 33, Township One (1) North, Range Fourteen (14) East (unsurveyed), Gila and Salt River Meridian, Gila County, Arizona, and described as follows:

Beginning at the NORTHEAST corner of said mill site, a post marked IL146 cor. No. 1, on which this Notice of Location is posted; thence

SOUTH 330 feet to a post marked IL146 cor. No. 2; thence
WEST 660 feet to a post marked IL146 cor. No. 3; thence
NORTH 330 feet to a post marked IL146 cor. No. 4; thence
EAST 660 feet to the place of beginning. This claim is the S 1/2 SE 1/4 SW 1/4 NE 1/4 of section 33, Township 1 North, Range 14 East..

Located and posted on the ground this 19th day of JULY 19 67.

INSPIRATION CONSOLIDATED COPPER COMPANY

By Donald J. Park

Witness: Steen Parker

MAP FILED IN A MC 49367

1:30
1:30

298499

STATE OF ARIZONA } ss
COUNTY OF GILA }

I, Doris Parkin, County Recorder in and for said Gila County, do hereby certify that the within instrument of writing was filed at the request of

Inspiration Consolidated Copper Co.

on the 20 day of July

A. D., 1967 at 20 minutes

past 1 o'clock P. M., and

duly recorded in Book _____

Docket 216

at Page 576, Records

of Gila County, Arizona.

Doris Parkin,

County Recorder

By Deputy Recorder

INDEXED

PHOTO-COPIED

PAGED

COMPARED

STATE OF ARIZONA }
COUNTY OF GILA } ss.

This foregoing instrument is a full, true and
correct copy of the original on record in this office
in Docket 216 Book Page 576.

Attested October 13 19 71

DORIS PARKIN, Recorder

By *Doris Parkin* Recorder.

RECEIVED
B.L.M. AZ STATE OFFICE

JUL 20 1979

10:00 A.M.
PHOENIX, ARIZONA

A MC 49367

RECEIVED
B.L.M. AZ STATE OFFICE

DOCKET 216 PAGE 577

JUL 20 1979

10:00 A.M.
PHOENIX, ARIZONA

NOTICE OF MILL SITE LOCATION

A MC 49368

NOTICE IS HEREBY GIVEN:

That the undersigned, INSPIRATION CONSOLIDATED COPPER COMPANY, a Maine corporation qualified to do business in Arizona, with offices at Inspiration, Gila County, Arizona, being the owner of more than 135 patented lode mining claims in the GLOBE Mining District in Township 1 North, Ranges 14 & 15 East (unsurveyed), Gila & Salt River Meridian, Gila County, Arizona, has this day located five (5) acres of non-mineral land to be known as INSPIRATION MILL SITE NO. IL147 situated in the Globe Mining District in Section 33, Township One (1) North, Range Fourteen (14) East (unsurveyed), Gila and Salt River Meridian, Gila County, Arizona, and described as follows:

Beginning at the NORTHWEST corner of said mill site, a post marked IL147 cor. No. 1, on which this Notice of Location is posted; thence

EAST 660 feet to a post marked IL147 cor. No. 2; thence
SOUTH 330 feet to a post marked IL147 cor. No. 3; thence
WEST 660 feet to a post marked IL147 cor. No. 4; thence
NORTH 330 feet to the place of beginning. This claim is the S/2, S/2 & S/4 NE 1/4 of section 33, Township 1 North, Range 14 East.

Located and posted on the ground this 19th day of JULY 19 67.

INSPIRATION CONSOLIDATED COPPER COMPANY

By Ronald J. Clark

witness: Stam Parker

INSPIRATION CONSOLIDATED COPPER COMPANY
2000 W. BSA ST.
INSPIRATION, ARIZONA 85307

Inspiration Consolidated Copper Co.

on the 20 day of July
A. D., 1967 at 20 minutes
past 1 o'clock P.M., and
duly recorded in Book _____
Docket 216
at Page 577, Records
of Gila County, Arizona.

Doris Parkin,
County Recorder
By [Signature]
Deputy Recorder

INDEXED
PHOTO-COPIED
PAGED
COMPARED

298500

MAP FILED IN A MC 49212

#2.00
1.20

STATE OF ARIZONA }
COUNTY OF GILA } ss.

The foregoing instrument is a full, true and
correct copy as appears on record in this office
in Docket 216 Book _____ Page 577.

Attested October 13 1971

DORIS PARKIN, Recorder

By *Doris Parkin* Recorder.

A MC 49368

RECEIVED
B.L.M. /Z STATE OFFICE

JUL 20 1979

10:00 A.M.
PHOENIX, ARIZONA

RECEIVED
BLM. AZ STATE OFFICE

JUL 20 1979

10:00 A.M.
PHOENIX, ARIZONA

DOCKET 216 PAGE 578

NOTICE OF MILL SITE LOCATION

A MC 49369

NOTICE IS HEREBY GIVEN:

That the undersigned, INSPIRATION CONSOLIDATED COPPER COMPANY, a Maine corporation qualified to do business in Arizona, with offices at Inspiration, Gila County, Arizona, being the owner of more than 135 patented lode mining claims in the Globe Mining District in Township 1 North, Ranges 14 & 15 East (unsurveyed), Gila & Salt River Meridian, Gila County, Arizona, has this day located five (5) acres of non-mineral land to be known as INSPIRATION MILL SITE NO. IL 148 situated in the Globe Mining District in Section 33, Township One (1) North, Range Fourteen (14) East (unsurveyed), Gila and Salt River Meridian, Gila County, Arizona, and described as follows:

Beginning at the SOUTHEAST corner of said mill site, a post marked IL 148 cor. No. 1, on which this Notice of Location is posted; thence

WEST 660 feet to a post marked IL 148 cor. No. 2; thence
NORTH 330 feet to a post marked IL 148 cor. No. 3; thence
EAST 660 feet to a post marked IL 148 cor. No. 4; thence
SOUTH 330 feet to the place of beginning. This claim is the NE 1/4 of section 33, Township 1 North, Range 14 East.

Located and posted on the ground this 19th day of JULY 1967.

INSPIRATION CONSOLIDATED COPPER COMPANY

By Ronald C. Clark

Witness: Stan Parker

Office of
INSPIRATION CONSOLIDATED
COPPER COMPANY
P. O. Box 67
INSPIRATION, ARIZONA 85307

By Stan Parker
Deputy Recorder

Doris Parkin,
County Recorder
of Gila County, Arizona.

Inspiration Consolidated Copper Co.
on the 20 day of July
A. D., 1967 at 20 minutes
past 1 o'clock P. M., and
duly recorded in Book _____
Docket 216
at Page 578, Records
of Gila County, Arizona.

INDEXED
PHOTO-COPIED
PAGED
COMPARED

298501

MAP FILED IN A MC 49212

1:20
4

STATE OF ARIZONA }
COUNTY OF GILA } ss.

The foregoing instrument is a full, true and
correct copy as appears on record in this office
in Docket 216 Book Page 578

Attested October 13 1971

DORIS PARKIN, Recorder

By Doris Parkin Recorder.

A MC 49369

RECEIVED
B.L.M. AZ STATE OFFICE

JUL 20 1979

10:00 A.M.
PHOENIX, ARIZONA

JUL 20 1979

10:00 A.M.
PHOENIX, ARIZONA

DOCKET 216 PAGE 579

NOTICE OF MILL SITE LOCATION

A MC 49370

NOTICE IS HEREBY GIVEN:

That the undersigned, INSPIRATION CONSOLIDATED COPPER COMPANY, a Maine corporation qualified to do business in Arizona, with offices at Inspiration, Gila County, Arizona, being the owner of more than 135 patented lode mining claims in the Globe Mining District in Township 1 North, Ranges 14 & 15 East (unsurveyed), Gila & Salt River Meridian, Gila County, Arizona, has this day located five (5) acres of non-mineral land to be known as INSPIRATION MILL SITE NO. IL 149 situated in the Globe Mining District in Section 33, Township One (1) North, Range Fourteen (14) East (unsurveyed), Gila and Salt River Meridian, Gila County, Arizona, and described as follows:

Beginning at the SOUTHWEST corner of said mill site, a post marked IL 149 cor. No. 1, on which this Notice of Location is posted; thence

NORTH 330 feet to a post marked IL 149 cor. No. 2; thence
EAST 660 feet to a post marked IL 149 cor. No. 3; thence
SOUTH 330 feet to a post marked IL 149 cor. No. 4; thence
WEST 660 feet to the place of beginning. This claim is the N 1/4 NW 1/4 NE 1/4 SE 1/4 of section 33, Township 1 North, Range 14 East.

Located and posted on the ground this 19th day of JULY 19 67.

INSPIRATION CONSOLIDATED COPPER COMPANY

By Ronald L. Hub

Witness Steve Parker

INSPIRATION CONSOLIDATED COPPER COMPANY
P. O. BOX 8
INSPIRATION, ARIZONA 85337

Doris Parkin,
County Recorder
By Clifford H. Remington
Deputy Recorder

STATE OF ARIZONA } ss
COUNTY OF GILA }
I, Doris Parkin, County Recorder in and for said Gila County, do hereby certify that the within instrument of writing was filed at the request of Inspiration Consolidated Copper Co. on the 20 day of July A. D., 1967 at 20 minutes past 1 o'clock P.M., and duly recorded in Book Docket 216 at Page 579, Records of Gila County, Arizona.

298502

INDEXED
PHOTO-COPIED
PAGED
COMPARED

49212
MAP FILED IN A MC

2.00
1.20
e

STATE OF ARIZONA }
COUNTY OF GILA } ss.

This foregoing instrument is a full true and
correct copy as appears on record in this office
in Docket 216 Book Page 579

Attested October 13 1971

DORIS PARKIN, Recorder

By Doris Parkin, Recorder.

AMC 49370

RECEIVED
B.L.M. AZ STATE OFFICE

JUL 20 1979

10:00 AM
PHOENIX, ARIZONA

RECEIVED
BLM. AZ STATE OFFICE

DOCKET 216 PAGE 579-A

JUL 20 1979

10:00 A.M.
PHOENIX, ARIZONA

NOTICE OF MILL SITE LOCATION

A MC 49371

NOTICE IS HEREBY GIVEN:

That the undersigned, INSPIRATION CONSOLIDATED COPPER COMPANY, a Maine corporation qualified to do business in Arizona, with offices at Inspiration, Gila County, Arizona, being the owner of more than 135 patented lode mining claims in the Globe Mining District in Township 1 North, Ranges 14 & 15 East (unsurveyed), Gila & Salt River Meridian, Gila County, Arizona, has this day located five (5) acres of non-mineral land to be known as INSPIRATION MILL SITE NO. IL 150 situated in the Globe Mining District in Section 33, Township One (1) North, Range Fourteen (14) East (unsurveyed), Gila and Salt River Meridian, Gila County, Arizona, and described as follows:

Beginning at the NORTH EAST corner of said mill site, a post marked IL 150 cor. No. 1, on which this Notice of Location is posted; thence
SOUTH 330 feet to a post marked IL 150 cor. No. 2; thence
WEST 660 feet to a post marked IL 150 cor. No. 3; thence
NORTH 330 feet to a post marked IL 150 cor. No. 4; thence
EAST 660 feet to the place of beginning. This claim is the S 1/2, NE 1/4, NW 1/4, SE 1/4 of section 33, Township 1 North, Range 14 East.

Located and posted on the ground this 19th day of JULY 19 67.

INSPIRATION CONSOLIDATED COPPER COMPANY

By Ronald S. Clark

witness: Stan Parker

INSPIRATION CONSOLIDATED COPPER COMPANY
2000 N. CENTRAL AVENUE
PHOENIX, ARIZONA 85007

Inspiration Consolidated Copper Co.

on the 20 day of July,
A. D., 1967 at 20 minutes
past 1 o'clock P. M., and
duly recorded in Book _____
Docket 216,
at Page 579-A, Records
of Gila County, Arizona.

DORIS PARKIN,
County Recorder
By Doris Parkin
Deputy Recorder

298503

STATE OF ARIZONA }
COUNTY OF GILA } ss

I, Doris Parkin, County Recorder in and for said Gila County, do hereby certify that the within instrument of writing was filed at the request of

MAP FILED IN A MC 49371

\$2.00
1:20
C

INDEXED
PHOTO-COPIED
PAGED
COMPARED

STATE OF ARIZONA } ss.
COUNTY OF GILA }

This foregoing instrument is a full true and correct copy as it appears on record in this office in Book 216 Page 579-A

Witnessed this 13th day of October 1971

DORIS FARRIN, Recorder

By Doris Farrin Recorder.

A MC 49371

RECEIVED
B.L.M. AZ STATE OFFICE

JUL 20 1979

10:00 A.M.
PHOENIX, ARIZONA

RECEIVED
B.L.M. AZ STATE OFFICE

DOCKET 216 PAGE 580

JUL 20 1979

10:00 A.M.
PHOENIX, ARIZONA

NOTICE OF MILL SITE LOCATION

A MC 49372

NOTICE IS HEREBY GIVEN:

That the undersigned, INSPIRATION CONSOLIDATED COPPER COMPANY, a Maine corporation qualified to do business in Arizona, with offices at Inspiration, Gila County, Arizona, being the owner of more than 135 patented lode mining claims in the GLOBE Mining District in Township 1 North, Ranges 14 & 15 East (unsurveyed), Gila & Salt River Meridian, Gila County, Arizona, has this day located five (5) acres of non-mineral land to be known as INSPIRATION MILL SITE NO. IL151 situated in the Globe Mining District in Section 33, Township One (1) North, Range Fourteen (14) East (unsurveyed), Gila and Salt River Meridian, Gila County, Arizona, and described as follows:

Beginning at the NORTHWEST corner of said mill site, a post marked IL151 cor. No. 1, on which this Notice of Location is posted; thence

EAST 600 feet to a post marked IL151 cor. No. 2; thence
SOUTH 330 feet to a post marked IL151 cor. No. 3; thence
WEST 600 feet to a post marked IL151 cor. No. 4; thence
NORTH 330 feet to the place of beginning. This claim is the S. 1/4, NE 1/4, SE 1/4 of section 33, Township 1 North, Range 14 East.

Located and posted on the ground this 19th day of JULY 19 67.

INSPIRATION CONSOLIDATED COPPER COMPANY

By [Signature]

Witness: [Signature]

CHIEF:
INSPIRATION CONSOLIDATED
COPPER COMPANY
P.O. Box 87
INSPIRATION, ARIZONA 85347

Inspiration Consolidated Copper Co.

STATE OF ARIZONA }
COUNTY OF GILA } ss

I, Doris Parkin, County Recorder in and for said Gila County, do hereby certify that the within instrument of writing was filed at the request of

on the 20 day of July A. D., 1967 at 20 minutes past 1 o'clock P.M., and duly recorded in Book Docket 216 at Page 580, Records of Gila County, Arizona.

Doris Parkin,
County Recorder
[Signature]
Deputy Recorder

INDEXED

PHOTO-COPIED

PAGED

COMPARED

MAP FILED IN A MC 49212

2100
130
c

298504

STATE OF ARIZONA }
COUNTY OF GILA } ss.

The foregoing instrument is a full true and
correct copy as it appears on record in this office
in Docket 216 Book _____ Page 580

Attested October 13 1971

DORIS PARKIN, Recorder

By Doris Parkin, Recorder.

AMC 49372

RECEIVED
B.L.M. AZ STATE OFFICE

JUL 20 1979

10:00 A.M.
PHOENIX, ARIZONA

RECEIVED
B.L.M. AZ STATE OFFICE

DOCKET 216 PAGE 581

JUL 20 1979

10:00 A.M.
PHOENIX, ARIZONA

NOTICE OF MILL SITE LOCATION

A MC 49373

NOTICE IS HEREBY GIVEN:

That the undersigned, INSPIRATION CONSOLIDATED COPPER COMPANY, a Maine corporation qualified to do business in Arizona, with offices at Inspiration, Gila County, Arizona, being the owner of more than 135 patented lode mining claims in the Globe Mining District in Township 1 North, Ranges 14, 15 East (unsurveyed), Gila & Salt River Meridian, Gila County, Arizona, has this day located five (5) acres of non-mineral land to be known as INSPIRATION MILL SITE NO. IL 152 situated in the Globe Mining District in Section 33, Township One (1) North, Range Fourteen (14) East (unsurveyed), Gila and Salt River Meridian, Gila County, Arizona, and described as follows:

Beginning at the SOUTHEAST corner of said mill site, a post marked IL 152 cor. No. 1, on which this Notice of Location is posted; thence WEST 660 feet to a post marked IL 152 cor. No. 2; thence NORTH 330 feet to a post marked IL 152 cor. No. 3; thence EAST 660 feet to a post marked IL 152 cor. No. 4; thence SOUTH 330 feet to the place of beginning. This claim is the NW 1/4 SE 1/4 of section 33, Township 1 North, Range 14 East..

Located and posted on the ground this 18th day of July 19 67.

INSPIRATION CONSOLIDATED COPPER COMPANY

By Charles E. Brandon
Raymond Sadowski
Howard J. Glick

INSPIRATION CONSOLIDATED COPPER COMPANY
P. O. BOX 97
INSPIRATION, ARIZONA 85037

Inspiration Consolidated Copper Co.

STATE OF ARIZONA }
COUNTY OF GILA } ss

I, Doris Parkin, County Recorder in and for said Gila County, do hereby certify that the within instrument of writing was filed at the request of Inspiration Consolidated Copper Co. on the 20 day of July A. D., 1967 at 20 minutes past 1 o'clock P.. M., and duly recorded in Book Docket 216

at Page 581, Records of Gila County, Arizona.

Doris Parkin,
County Recorder
By [Signature]
Deputy Recorder

INDEXED
PHOTO-COPIED
PAGED
COMPARED

298505

MAP FILED IN A MC 49212

1:20
c

STATE OF ARIZONA }
COUNTY OF GILA } ss.

The foregoing instrument is a full, true and
correct copy as it appears on record in this office
in Docket 216 Book _____ Page 581

Attested October 13 19 71

DORIS PARKIN, Recorder

By Doris Parkin Recorder.

A MC 49373

RECEIVED
B.L.M. AZ STATE OFFICE
JUL 20 1979
10:00 A.M.
PHOENIX, ARIZONA

RECEIVED
B.L.M. AZ STATE OFFICE

JUL 20 1979

10:00 A.M.
PHOENIX, ARIZONA

NOTICE OF MILL SITE LOCATION

A MC 49374

NOTICE IS HEREBY GIVEN:

That the undersigned, INSPIRATION CONSOLIDATED COPPER COMPANY, a Maine corporation qualified to do business in Arizona, with offices at Inspiration, Gila County, Arizona, being the owner of more than 135 patented lode mining claims in the Globe Mining District in Township 1 North, Ranges 14 & 15 East (unsurveyed), Gila & Salt River Meridian, Gila County, Arizona, has this day located five (5) acres of non-mineral land to be known as INSPIRATION MILL SITE NO. IL 153 situated in the Globe Mining District in Section 33, Township One (1) North, Range Fourteen (14) East (unsurveyed), Gila and Salt River Meridian, Gila County, Arizona, and described as follows:

Beginning at the SOUTHWEST corner of said mill site, a post marked IL 153 cor. No. 1, on which this Notice of Location is posted; thence

NORTH 330 feet to a post marked IL 153 cor. No. 2; thence
EAST 660 feet to a post marked IL 153 cor. No. 3; thence
SOUTH 330 feet to a post marked IL 153 cor. No. 4; thence
WEST 660 feet to the place of beginning. This claim is the NE 1/4 SW 1/4 NE 1/4 SE 1/4 of section 33, Township 1 North, Range 14 East.

Located and posted on the ground this 18th day of July 19 67.

INSPIRATION CONSOLIDATED COPPER COMPANY

By Raymond Sadowski
Donald J. Spack

OWNER:
INSPIRATION CONSOLIDATED
COPPER COMPANY
P. O. BOX 87
INSPIRATION, ARIZONA 85337

Inspiration Consolidated Copper Co.

STATE OF ARIZONA
COUNTY OF GILA } ss

I, Doris Parkin, County Recorder in and for said Gila County, do hereby certify that the within instrument of writing was filed at the request of Inspiration Consolidated Copper Co.

on the 20 day of July

A. D., 1967 at 20 minutes

past 1 o'clock P. M., and

duly recorded in Book _____

Docket 216

at Page 582, Records of Gila County, Arizona.

Doris Parkin,
County Recorder

By Eleanor Beth Tompkins
Deputy Recorder

INDEXED
PHOTO-COPIED
PAGED
COMPARED

MAP FILED IN A MC 49374

49374
1:30

298506

STATE OF ARIZONA }
COUNTY OF GILA } ss.

This foregoing instrument is a full, true and
correct copy as appears on record in this office
in Docket 216 Book _____ Page 582

Attested October 13 1971

DORIS PARKIN, Recorder

By Doris Parkin, Recorder.

A MC 49374

RECEIVED
B.L.M. AZ STATE OFFICE

JUL 20 1979

10:00 A.M.
PHOENIX, ARIZONA

RECEIVED
B.L.M. AZ STATE OFFICE

JUL 20 1979

10:00 A.M.
PHOENIX, ARIZONA

DOCKET 216 PAGE 583

NOTICE OF MILL SITE LOCATION

A MC 49375

NOTICE IS HEREBY GIVEN:

That the undersigned, INSPIRATION CONSOLIDATED COPPER COMPANY, a Maine corporation qualified to do business in Arizona, with offices at Inspiration, Gila County, Arizona, being the owner of more than 135 patented lode mining claims in the Globe Mining District in Township 1 North, Ranges 14 & 15 East (unsurveyed), Gila & Salt River Meridian, Gila County, Arizona, has this day located five (5) acres of non-mineral land to be known as INSPIRATION MILL SITE NO. IL 154 situated in the Globe Mining District in Section 33, Township One (1) North, Range Fourteen (14) East (unsurveyed), Gila and Salt River Meridian, Gila County, Arizona, and described as follows:

Beginning at the NORTHEAST corner of said mill site, a post marked IL 154 cor. No. 1, on which this Notice of Location is posted; thence
SOUTH 330 feet to a post marked IL 154 cor. No. 2; thence
WEST 660 feet to a post marked IL 154 cor. No. 3; thence
NORTH 330 feet to a post marked IL 154 cor. No. 4; thence
EAST 660 feet to the place of beginning. This claim is the SE 1/4 of section 33, Township 1 North, Range 14 East.

Located and posted on the ground this 18th day of July 19 67.

INSPIRATION CONSOLIDATED COPPER COMPANY

By Raymond Sadowski
Ronald J. Gork

INSPIRATION CONSOLIDATED
COPPER COMPANY
P. O. BOX 87
INSPIRATION, ARIZONA 85327

By Doris Parkin
County Recorder
Deputy Recorder

on the 20 day of July
A. D., 1967 at 20 minutes
past 1 o'clock P.. M., and
duly recorded in Book _____
Docket 216
at Page 583, Records
of Gila County, Arizona.

STATE OF ARIZONA }
COUNTY OF GILA } ss
I, Doris Parkin, County
Recorder in and for said
Gila County, do hereby cer-
tify that the within
instrument of writing was
filed at the request of
Inspiration Consolidated Copper Co

298507

MAP FILED IN A MC 49375

1:28

INDEXED
PHOTO-COPIED
PAGED
COMPARED

STATE OF ARIZONA }
COUNTY OF GILA } ss.

The foregoing instrument is a full, true and
correct copy as appears on record in this office
in Book 216 Page 583

Attest October 13 1971

LOUIS T. WILSON, Recorder

By Louis Wilson Recorder.

A MC 49375

RECEIVED
B.L.M. AZ STATE OFFICE

JUL 20 1979

10:00 A.M.
PHOENIX, ARIZONA

7
RECEIVED
BLM. AZ STATE OFFICE

JUL 20 1979

10:00 A.M.
PHOENIX, ARIZONA

DOCKET 216 PAGE 584

NOTICE OF MILL SITE LOCATION

A MC 49376

NOTICE IS HEREBY GIVEN:

That the undersigned, INSPIRATION CONSOLIDATED COPPER COMPANY, a Maine corporation qualified to do business in Arizona, with offices at Inspiration, Gila County, Arizona, being the owner of more than 135 patented lode mining claims in the GLOBE Mining District in Township 1 North, Ranges 14 & 15 East (unsurveyed), Gila & Salt River Meridian, Gila County, Arizona, has this day located five (5) acres of non-mineral land to be known as INSPIRATION MILL SITE NO. ILLISS situated in the Globe Mining District in Section 33, Township One (1) North, Range Fourteen (14) East (unsurveyed), Gila and Salt River Meridian, Gila County, Arizona, and described as follows:

Beginning at the NORTHWEST corner of said mill site, a post marked ILLISS cor. No. 1, on which this Notice of Location is posted; thence
EAST 660 feet to a post marked ILLISS cor. No. 2; thence
SOUTH 330 feet to a post marked ILLISS cor. No. 3; thence
WEST 660 feet to a post marked ILLISS cor. No. 4; thence
NORTH 330 feet to the place of beginning. This claim is the S 1/2 SW 1/4 NE 1/4 SE 1/4 of section 33, Township 1 North, Range 14 East.

Located and posted on the ground this 18th day of July 19 67.

INSPIRATION CONSOLIDATED COPPER COMPANY

By Charles E. Branton
Raymond Sedowski
Howard C. [unclear]

OWNER:
INSPIRATION CONSOLIDATED
COPPER COMPANY
P. O. BOX 67
INSPIRATION, ARIZONA 85307

MAP FILED IN A MC 49212

298508

STATE OF ARIZONA }
COUNTY OF GILA } SS

I, Doris Parkin, County Recorder in and for said Gila County, do hereby certify that the within instrument of writing was filed at the request of Inspiration Consolidated Copper Co.

on the 20 day of July A. D., 1967 at 20 minutes past 1 o'clock P. M., and duly recorded in Book Docket 216

at Page 584, Records of Gila County, Arizona.

Doris Parkin,
County Recorder
By [Signature]
Deputy Recorder

INDEXED
PHOTO-COPIED
PAGED
COMPARED

1:36
2

STATE OF ARIZONA } ss.
COUNTY OF GILA }

The foregoing instrument is a full, true and
correct copy as appears on record in this office
in Book 216 Page 584

Attested October 13 1971

DORIS PARKIN, Recorder

By [Signature] Recorder.

A MC 49376

**RECEIVED
B.L.M. AZ STATE OFFICE**

JUL 20 1979

**10:00 A.M.
PHOENIX, ARIZONA**

RECEIVED
B.L.M. AZ STATE OFFICE

JUL 20 1979

10:00 A.M.
PHOENIX, ARIZONA

DOCKET 216 PAGE 585

NOTICE OF MILL SITE LOCATION

A MC 49377

NOTICE IS HEREBY GIVEN:

That the undersigned, INSPIRATION CONSOLIDATED COPPER COMPANY, a Maine corporation qualified to do business in Arizona, with offices at Inspiration, Gila County, Arizona, being the owner of more than 135 patented lode mining claims in the Globe Mining District in Township 1 North, Ranges 14 & 15 East (unsurveyed), Gila & Salt River Meridian, Gila County, Arizona, has this day located five (5) acres of non-mineral land to be known as INSPIRATION MILL SITE NO. IL 156 situated in the Globe Mining District in Section 33, Township One (1) North, Range Fourteen (14) East (unsurveyed), Gila and Salt River Meridian, Gila County, Arizona, and described as follows:

Beginning at the SOUTHEAST corner of said mill site, a post marked IL 156 cor. No. 1, on which this Notice of Location is posted; thence
WEST 660 feet to a post marked IL 156 cor. No. 2; thence
NORTH 330 feet to a post marked IL 156 cor. No. 3; thence
EAST 660 feet to a post marked IL 156 cor. No. 4; thence
SOUTH 330 feet to the place of beginning. This claim is the SW 1/4 SE 1/4 of section 33, Township 1 North, Range 14 East.

Located and posted on the ground this 18th day of July 19 67.

INSPIRATION CONSOLIDATED COPPER COMPANY

By Charles E. Brantley
Raymond L. Lusk
Paul J. Gault

SCALE:
INSPIRATION CONSOLIDATED
COPPER COMPANY
P. O. BOX 87
INSPIRATION, ARIZONA 85037

298509

STATE OF ARIZONA } ss
COUNTY OF GILA }

I, Doris Parkin, County Recorder in and for said Gila County, do hereby certify that the within instrument of writing was filed at the request of

Inspiration Consolidated Copper Co.

on the 20 day of July A. D., 1967 at 20 minutes past 1 o'clock P.M., and duly recorded in Book _____

Docket 216

at Page 585, Records of Gila County, Arizona.

Doris Parkin,
County Recorder
By Debra L. Simpson
Deputy Recorder

INDEXED
PHOTO-COPIED
PAGED
COMPARED

MAP FILED IN A MC 49212

\$3.00
1:30
e

STATE OF ARIZONA }
COUNTY OF GILA } ss.

This [unclear] first time is a full, true and
correct copy as it appears on record in this office
in Book 216 Page 585

Att. of October 13 1971
DORIS PARKIN, Recorder

By [Signature] Recorder.

AMC 49377

RECEIVED
B.L.M. AZ STATE OFFICE

JUL 20 1979

10:00 A.M.
PHOENIX, ARIZONA

RECEIVED
B.L.M. AZ STATE OFFICE

JUL 20 1979

DOCKET 216 PAGE 586

10:00 A.M.
PHOENIX, ARIZONA

NOTICE OF MILL SITE LOCATION

A MC 49378

NOTICE IS HEREBY GIVEN:

That the undersigned, INSPIRATION CONSOLIDATED COPPER COMPANY, a Maine corporation qualified to do business in Arizona, with offices at Inspiration, Gila County, Arizona, being the owner of more than 135 patented lode mining claims in the Globe Mining District in Township 1 North, Ranges 14 & 15 East (unsurveyed), Gila & Salt River Meridian, Gila County, Arizona, has this day located five (5) acres of non-mineral land to be known as INSPIRATION MILL SITE NO. IL 157 situated in the Globe Mining District in Section 33, Township One (1) North, Range Fourteen (14) East (unsurveyed), Gila and Salt River Meridian, Gila County, Arizona, and described as follows:

Beginning at the SOUTHWEST corner of said mill site, a post marked IL 157 cor. No. 1, on which this Notice of Location is posted; thence
NORTH 330 feet to a post marked IL 157 cor. No. 2; thence
EAST 660 feet to a post marked IL 157 cor. No. 3; thence
SOUTH 330 feet to a post marked IL 157 cor. No. 4; thence
WEST 660 feet to the place of beginning. This claim is the N 1/2 NW 1/4 SE 1/4 of section 33, Township 1 North, Range 14 East..

Located and posted on the ground this 18th day of July 19 67.

INSPIRATION CONSOLIDATED COPPER COMPANY

By

Raymond L. Ladowski
Donald J. Gask

OWNER:
INSPIRATION CONSOLIDATED
COPPER COMPANY
P. O. BOX 57
INSPIRATION, ARIZONA 85337

By *Doris Parkin*
County Recorder
Deputy Recorder

at Page 586, Records
of Gila County, Arizona.

duly recorded in Book
Docket 216
on the 20 day of July
A. D., 1967 at 20 minutes
past 1 o'clock P. M., and

Inspiration Consolidated Copper Co

I, Doris Parkin, County
Recorder in and for said
Gila County, do hereby cer-
tify that the within
instrument of writing was
filed at the request of

STATE OF ARIZONA } ss
COUNTY OF GILA }

298510

INDEXED
PHOTO-COPIED
PAGED
COMPARED

MAP FILED IN A MC 49212

43.00
1.20

STATE OF ARIZONA }
COUNTY OF GILA } ss.

This instrument is a full, true and
correct copy as appears on record in this office
in Book 216 of Page 586.

Attest October 13 1971

DORES PARKIN, Recorder

By Doris Parkin Recorder.

A MC 49378

RECEIVED
B.L.M. AZ STATE OFFICE

JUL 20 1979

10:00 A.M.
PHOENIX, ARIZONA

RECEIVED
B.L.M. AZ STATE OFFICE
JUL 20 1979
10:00 A.M.
PHOENIX, ARIZONA

DOCKET 216 PAGE 587

NOTICE OF MILL SITE LOCATION

A MC 49379

NOTICE IS HEREBY GIVEN:

That the undersigned, INSPIRATION CONSOLIDATED COPPER COMPANY, a Maine corporation qualified to do business in Arizona, with offices at Inspiration, Gila County, Arizona, being the owner of more than 135 patented lode mining claims in the Globe Mining District in Township 1 North, Ranges 14 & 15 East (unsurveyed), Gila & Salt River Meridian, Gila County, Arizona, has this day located five (5) acres of non-mineral land to be known as INSPIRATION MILL SITE NO. IL 158 situated in the Globe Mining District in Section 33, Township One (1) North, Range Fourteen (14) East (unsurveyed), Gila and Salt River Meridian, Gila County, Arizona, and described as follows:

Beginning at the NORTHEAST corner of said mill site, a post marked IL 158 cor. No. 1, on which this Notice of Location is posted; thence
SOUTH 330 feet to a post marked IL 158 cor. No. 2; thence
WEST 660 feet to a post marked IL 158 cor. No. 3; thence
NORTH 330 feet to a post marked IL 158 cor. No. 4; thence
EAST 660 feet to the place of beginning. This claim is the SE 1/4 NE 1/4 SW 1/4 S 1/4 of section 33, Township 1 North, Range 14 East.

Located and posted on the ground this 18 day of July 19 67.

INSPIRATION CONSOLIDATED COPPER COMPANY

By Raymond Sadowski
Ronald J. Galk

OWNER:
INSPIRATION CONSOLIDATED
COPPER COMPANY
P. O. BOX 87
INSPIRATION, ARIZONA 85537

By Doris Parkin
County Recorder
Deputy Recorder

Inspiration Consolidated Copper Co.
on the 20 day of July
A. D., 1967 at 20 minutes
past 1 o'clock P.M., and
duly recorded in Book
Docket 216
at Page 587, Records
of Gila County, Arizona.

STATE OF ARIZONA
COUNTY OF GILA } ss

I, Doris Parkin, County Recorder in and for said Gila County, do hereby certify that the within instrument of writing was filed at the request of

298511

INDEXED
PHOTO-COPIED
PAGED
COMPARED

AP FILED IN A MC 49212

1:30
G

STATE OF ARIZONA }
COUNTY OF GILA } ss.

This foregoing instrument is a full, true and
correct copy as appears on record in this office
in Book 216 Page 587

Attest October 13 1971
DORIS PARKER, Recorder

By Doris Parker Recorder.

A MC 49379

RECEIVED
B.L.M. AZ STATE OFFICE
JUL 20 1979
10:00 A.M.
PHOENIX, ARIZONA

RECEIVED
B.L.M. AZ STATE OFFICE

DOCKET 216 PAGE 588

JUL 20 1979

10:00 A.M.
PHOENIX, ARIZONA

NOTICE OF MILL SITE LOCATION

A MC 49380

NOTICE IS HEREBY GIVEN:

That the undersigned, INSPIRATION CONSOLIDATED COPPER COMPANY, a Maine corporation qualified to do business in Arizona, with offices at Inspiration, Gila County, Arizona, being the owner of more than 135 patented lode mining claims in the GLOBE Mining District in Township 1 North, Ranges 14 & 15 East (unsurveyed), Gila & Salt River Meridian, Gila County, Arizona, has this day located five (5) acres of non-mineral land to be known as INSPIRATION MILL SITE NO. IL 159 situated in the Globe Mining District in Section 33, Township One (1) North, Range Fourteen (14) East (unsurveyed), Gila and Salt River Meridian, Gila County, Arizona, and described as follows:

Beginning at the NORTHWEST corner of said mill site, a post marked IL 159 cor. No. 1, on which this Notice of Location is posted; thence EAST 660 feet to a post marked IL 159 cor. No. 2; thence SOUTH 330 feet to a post marked IL 159 cor. No. 3; thence WEST 660 feet to a post marked IL 159 cor. No. 4; thence NORTH 330 feet to the place of beginning. This claim is the SW 1/4, NW 1/4, SE 1/4, SE 1/4 of section 33, Township 1 North, Range 14 East.

Located and posted on the ground this 12 day of July 19 67.

INSPIRATION CONSOLIDATED COPPER COMPANY

By [Signature]
Raymond [Signature]
Harold J. Glick

OWNERS:
INSPIRATION CONSOLIDATED
COPPER COMPANY
P.O. BOX 87
INSPIRATION, ARIZONA 85307

By [Signature]
Doris Parkin,
County Recorder
Deputy Recorder

at Page 588, Records
of Gila County, Arizona.

Docket 216

Inspiration Consolidated Copper Co.
on the 20 day of July
A. D., 1967 at 20 minutes
past 1 o'clock P. M., and
duly recorded in Book

STATE OF ARIZONA }
COUNTY OF GILA } ss
I, Doris Parkin, County
Recorder in and for said
Gila County, do hereby cer-
tify that the within
instrument of writing was
filed at the request of

298512

INDEXED
PHOTOCOPIED
PAGED
COMPARED

MAP FILED IN A MC 49212

1:38
e

STATE OF ARIZONA }
COUNTY OF GILA } ss

This certain instrument is a full, true and
correct copy as appears on record in this office
in Book 216 Book _____ Page 588

Attest October 13 1971

DEWIS PARKIN, Recorder

By Doris Parkin Recorder. AMC 49380

RECEIVED
B.L.M. AZ STATE OFFICE

JUL 20 1979

10:00 A.M.
PHOENIX, ARIZONA

RECEIVED
BLM. AZ STATE OFFICE

DOCKET 216 PAGE 589

JUL 20 1979

10:00 A.M.
PHOENIX, ARIZONA

NOTICE OF MILL SITE LOCATION

A MC 49381

NOTICE IS HEREBY GIVEN:

That the undersigned, INSPIRATION CONSOLIDATED COPPER COMPANY, a Maine corporation qualified to do business in Arizona, with offices at Inspiration, Gila County, Arizona, being the owner of more than 135 patented lode mining claims in the Globe Mining District in Township 1 North, Ranges 14 East (unsurveyed), Gila & Salt River Meridian, Gila County, Arizona, has this day located five (5) acres of non-mineral land to be known as INSPIRATION MILL SITE NO. IL 160 situated in the Globe Mining District in Section 33, Township One (1) North, Range Fourteen (14) East (unsurveyed), Gila and Salt River Meridian, Gila County, Arizona, and described as follows:

Beginning at the SOUTHEAST corner of said mill site, a post marked IL 160 cor. No. 1, on which this Notice of Location is posted; thence

WEST 660 feet to a post marked IL 160 cor. No. 2; thence
NORTH 330 feet to a post marked IL 160 cor. No. 3; thence
EAST 660 feet to a post marked IL 160 cor. No. 4; thence
SOUTH 330 feet to the place of beginning. This claim is the NW 1/4 SE 1/4 of section 33, Township 1 North, Range 14 East.

Located and posted on the ground this 18 day of July 19 67.

INSPIRATION CONSOLIDATED COPPER COMPANY

By [Signature]

[Signature]

OWNER:
INSPIRATION CONSOLIDATED
COPPER COMPANY
P. O. BOX 87
INSPIRATION, ARIZONA 85357

By [Signature]
County Recorder
Deputy Recorder

at Page 589, Records
of Gila County, Arizona.

Doris Parkin,

duly recorded in Book
Docket 216

on the 20 day of July
A. D., 1967 at 20 minutes
past 1 o'clock P.M., and

Inspiration Consolidated Copper Co.

STATE OF ARIZONA }
COUNTY OF GILA } ss
I, Doris Parkin, County
Recorder in and for said
Gila County, do hereby cer-
tify that the within
instrument of writing was
filed at the request of

298513

INDEXED
PHOTO-COPIED
PAGED
COMPARED

AP FILED IN A MC 49212

\$2.00
1.20
c

STATE OF ARIZONA }
COUNTY OF GILA } ss.

This foregoing instrument is a full, true and
correct copy as appears on record in this office
in Book No. 216 Book _____ Page 589

Attest: October 13 1971

ECRIS PARKIN, Recorder

By John Parkin Recorder.

RECEIVED
B.L.M. AZ STATE OFFICE

JUL 20 1979

10:00 AM
PHOENIX, ARIZONA

AMC 49381

RECEIVED
BLM. STATE OFFICE

JUL 20 1979

10:00 A.M.
PHOENIX, ARIZONA

DOCKET 216 PAGE 590

NOTICE OF MILL SITE LOCATION

A MC 49382

NOTICE IS HEREBY GIVEN:

That the undersigned, INSPIRATION CONSOLIDATED COPPER COMPANY, a Maine corporation qualified to do business in Arizona, with offices at Inspiration, Gila County, Arizona, being the owner of more than 135 patented lode mining claims in the Globe Mining District in Township 1 North, Ranges 14 & 15 East (unsurveyed), Gila & Salt River Meridian, Gila County, Arizona, has this day located five (5) acres of non-mineral land to be known as INSPIRATION MILL SITE NO. IL 111 situated in the Globe Mining District in Section 33, Township One (1) North, Range Fourteen (14) East (unsurveyed), Gila and Salt River Meridian, Gila County, Arizona, and described as follows:

Beginning at the SOUTHWEST corner of said mill site, a post marked IL 111 cor. No. 1, on which this Notice of Location is posted; thence

NORTH 330 feet to a post marked IL 111 cor. No. 2; thence
EAST 660 feet to a post marked IL 111 cor. No. 3; thence
SOUTH 330 feet to a post marked IL 111 cor. No. 4; thence
WEST 660 feet to the place of beginning. This claim is the N 1/2 S 1/4 SE 1/4 SE 1/4 of section 33, Township 1 North, Range 14 East.

Located and posted on the ground this 18 day of July 19 67.

INSPIRATION CONSOLIDATED COPPER COMPANY

By Raymond Ladouski
David C. [Signature]

DOCKET
INSPIRATION CONSOLIDATED
COPPER COMPANY
P. O. BOX 57
INSPIRATION, ARIZONA 85007

298514

STATE OF ARIZONA }
COUNTY OF GILA } ss

I, Doris Parkin, County Recorder in and for said Gila County, do hereby certify that the within instrument of writing was filed at the request of Inspiration Consolidated Copper Co

on the 20 day of July
A. D., 1967 at 20 minutes
past 1 o'clock P. M., and
duly recorded in Book
Docket 216

at Page 590, Records
of Gila County, Arizona.

Doris Parkin,
County Recorder
By [Signature]
Deputy Recorder

INDEXED
PHOTO-COPIED
PAGED
COMPARED

MAP FILED IN A MC 49212

4900
1:20
c

STATE OF ARIZONA }
COUNTY OF GILA } ss.

This foregoing instrument is a full, true and
correct copy of the original as the same appears on record in this office
Book 216 Page 590

Witness my hand and seal of office this
October 13 1971

DORIS PARKIN, Recorder

By Doris Parkin Recorder.

A MC 49382

RECEIVED
B.L.M. AZ STATE OFFICE

JUL 20 1979

10:00 A.M.
PHOENIX, ARIZONA

RECEIVED
BLM. AZ STATE OFFICE

JUL 20 1979

10:00 A.M.
PHOENIX, ARIZONA

DOCKET 216 PAGE 591

NOTICE OF MILL SITE LOCATION

A MC 49383

NOTICE IS HEREBY GIVEN:

That the undersigned, INSPIRATION CONSOLIDATED COPPER COMPANY, a Maine corporation qualified to do business in Arizona, with offices at Inspiration, Gila County, Arizona, being the owner of more than 135 patented lode mining claims in the GLOBE Mining District in Township 1 North, Ranges 14 & 15 East (unsurveyed), Gila & Salt River Meridian, Gila County, Arizona, has this day located five (5) acres of non-mineral land to be known as INSPIRATION MILL SITE NO. IL 162 situated in the Globe Mining District in Section 33, Township One (1) North, Range Fourteen (14) East (unsurveyed), Gila and Salt River Meridian, Gila County, Arizona, and described as follows:

Beginning at the NORTHEAST corner of said mill site, a post marked IL 162 cor. No. 1, on which this Notice of Location is posted; thence

SOUTH 330 feet to a post marked IL 162 cor. No. 2; thence
WEST 660 feet to a post marked IL 162 cor. No. 3; thence
NORTH 330 feet to a post marked IL 162 cor. No. 4; thence
EAST 660 feet to the place of beginning. This claim is the S 1/2 SE 1/4 SW 1/4 SE 1/4 of section 33, Township 1 North, Range 14 East..

Located and posted on the ground this 18 day of July 19 67.

INSPIRATION CONSOLIDATED COPPER COMPANY

By [Signature]
[Signature]
Ronald C. Gask

CORP.
INSPIRATION CONSOLIDATED
COPPER COMPANY
P. O. BOX 8,
INSPIRATION, ARIZONA 85327

STATE OF ARIZONA } ss
COUNTY OF GILA }
I, Doris Parkin, County Recorder in and for said Gila County, do hereby certify that the within instrument of writing was filed at the request of Inspiration Consolidated Copper Co. on the 20 day of July A. D., 1967 at 20 minutes past 1 o'clock P. M., and duly recorded in Book Docket 216 at Page 591, Records of Gila County, Arizona.

Doris Parkin
County Recorder
By [Signature]
Deputy Recorder

INDEXED
PHOTO-COPIED
PAGED
COMPARED

MAP FILED IN A MC 49383

8700
130
C

STATE OF ARIZONA }
COUNTY OF GILA } ss.

This foregoing instrument is a full, true and
correct copy as it appears on record in this office
in Book 216 of Page 591

Filed October 13 19 71

DEANIS PARKER, R. Recorder

By Dean Parker Recorder.

AMC 49383

RECEIVED
B.L.M. AZ STATE OFFICE

JUL 20 1979

10:00 AM
PHOENIX, ARIZONA

7

RECEIVED
B.L.M. AZ STATE OFFICE

JUL 20 1979

10:00 A.M.
PHOENIX, ARIZONA

NOTICE OF MILL SITE LOCATION

A MC 49384

NOTICE IS HEREBY GIVEN:

That the undersigned, INSPIRATION CONSOLIDATED COPPER COMPANY, a Maine corporation qualified to do business in Arizona, with offices at Inspiration, Gila County, Arizona, being the owner of more than 135 patented lode mining claims in the GLOBE Mining District in Township 1 North, Ranges 14 & 15 East (unsurveyed), Gila & Salt River Meridian, Gila County, Arizona, has this day located five (5) acres of non-mineral land to be known as INSPIRATION MILL SITE NO. IL 163 situated in the Globe Mining District in Section 33, Township One (1) North, Range Fourteen (14) East (unsurveyed), Gila and Salt River Meridian, Gila County, Arizona, and described as follows:

Beginning at the NORTHWEST corner of said mill site, a post marked IL 163 cor. No. 1, on which this Notice of Location is posted; thence EAST 660 feet to a post marked IL 163 cor. No. 2; thence SOUTH 330 feet to a post marked IL 163 cor. No. 3; thence WEST 660 feet to a post marked IL 163 cor. No. 4; thence NORTH 330 feet to the place of beginning. This claim is the SE 1/4 of section 33, Township 1 North, Range 14 East.

Located and posted on the ground this 18 day of July 19 67.

INSPIRATION CONSOLIDATED COPPER COMPANY

By [Signature]
[Signature]
[Signature]

OWNER:
INSPIRATION CONSOLIDATED
COPPER COMPANY
P.O. BOX 67
INSPIRATION, ARIZONA 85337

Inspiration Consolidated Copper Co.

STATE OF ARIZONA }
COUNTY OF GILA } ss

I, Doris Parkin, County Recorder in and for said Gila County, do hereby certify that the within instrument of writing was filed at the request of

on the 20 day of July,

A. D., 1967 at 20 minutes

past 1 o'clock P.M., and

duly recorded in Book _____

Docket 216

at Page 592, Records

of Gila County, Arizona.

Doris Parkin,

County Recorder

[Signature]
Deputy Recorder

INDEXED

PHOTO-COPIED

PAGED

COMPARED

298516

FILED IN MC 49384

1200
1:20

STATE OF ARIZONA }
COUNTY OF GILA } ss.

This instrument is a full, true and
correct copy as it appears on record in this office
in Book 216 Book Page 592

FILED October 13 1971
CHRIS E. ... Recorder

By [Signature] Recorder.

A MC 49384

RECEIVED
B.L.M. AZ STATE OFFICE

JUL 20 1979

10:00 A.M.
PHOENIX, ARIZONA

AMENDED MILL SITE LOCATION NOTICE

A MC 49385

KNOW ALL MEN BY THESE PRESENTS:

This amended location is made, posted and recorded by Inspiration Consolidated Copper Company, a corporation, as owner of the IL 168 Mill Site, situated in the Globe Mining District, Gila County, in the State of Arizona, about 650 feet in a N. 89° W. direction from the brass cap marking the E. 1/4-cor. Sec. 33, T. 1 N., R. 14 E., G&SRM.

The surface boundaries of the mill site are marked upon the ground as follows:

Beginning at the SW corner of said mill site, being a monument near which the Notice of Location is posted; thence, NORTH, 330 feet to a monument; thence EAST, approx. 180 feet to a monument X on Line 1-2 Sur. No. 3950 Standard No. 14 lode; thence S. 60° E., approx. 675 feet to a monument, X being the aforementioned brass cap marking the E. 1/4-cor. Sec. 33; thence WEST, 660 feet to the place of beginning.

This mill site is approximately a quadrilateral. It is situated in Unsurveyed SE 1/4 NE 1/4 of Section 33, Township 1 North, Range 14 E., G. & S.R.M.

This is an amended mill site notice of the INSPIRATION MILL SITE NO. IL 168

mill site located by INSPIRATION CONSOLIDATED COPPER COMPANY on the 20th day of July, 1967, and recorded in Docket 216, at page 597, on the 20th day of July, 1967, in the office of the County Recorder of Gila County, Arizona, to which reference is hereby made, and this amended location notice is made, posted and recorded to correct errors in the description of the original location notice.

Dated and posted on the ground this 19th day of August, 1971.

OWNERS: INSPIRATION CONSOLIDATED COPPER COMPANY, P. O. BOX 37, INSPIRATION, ARIZONA 85037

INSPIRATION CONSOLIDATED COPPER COMPANY

By John T. Eastlund

Signatures of Larry E. Rummy and Joseph E. Cummings

MAP FILED IN A MC 49385

STATE OF ARIZONA, County of Gila, ss: I do hereby certify that the within instrument was filed and recorded at request of Inspiration Consolidated Copper Company 417, Date Aug. 20, 1971 Time 1:40 P. M., Docket 305 Official Records Page 417, Records of Gila County, Arizona.

WITNESS my hand and official seal the day and year first above written. DORIS PARKIN, County Recorder

INDEXED PHOTO-COPIED PAGED By Mary V. DePaoli Deputy.

RECEIVED B.L.M. AZ STATE OFFICE JUL 20 1979 10:00 A.M. PHOENIX, ARIZONA

343217

STATE OF ARIZONA }
COUNTY OF GILA } ss.

AMC 49385

This instrument is a full, true and
correct copy as the same is on record in this office
in Book 305 of Page 417

Attest: October 13 19 71

EDRIS A. RAY, Recorder

By Doris [Signature] Recorder.

RECEIVED
B.L.M. AZ STATE OFFICE

JUL 20 1979

10:00 A.M.
PHOENIX, ARIZONA

JUL 20 1979

10:00 A.M. NOTICE OF MILL SITE LOCATION
PHOENIX, ARIZONA

AMC 49385

NOTICE IS HEREBY GIVEN:

That the undersigned, INSPIRATION CONSOLIDATED COPPER COMPANY, a Maine corporation qualified to do business in Arizona, with offices at Inspiration, Gila County, Arizona, being the owner of more than 135 patented lode mining claims in the GLOBE Mining District in Township 1 North, Ranges 14 & 15 East (unsurveyed), Gila & Salt River Meridian, Gila County, Arizona, has this day located five (5) acres of non-mineral land to be known as INSPIRATION MILL SITE NO. IL 168 situated in the Globe Mining District in Section 33, Township One (1) North, Range Fourteen (14) East (unsurveyed), Gila and Salt River Meridian, Gila County, Arizona, and described as follows:

Beginning at the SOUTHEAST corner of said mill site, a post marked IL 168 cor. No. 1, on which this Notice of Location is posted; thence
WEST 660 feet to a post marked IL 168 cor. No. 2; thence
NORTH 330 feet to a post marked IL 168 cor. No. 3; thence
EAST 660 feet to a post marked IL 168 cor. No. 4; thence
SOUTH 330 feet to the place of beginning. This claim is the S 1/2, SE 1/4, SE 1/4, NE 1/4 of section 33, Township 1 North, Range 14 East.

Located and posted on the ground this 20th day of July 19 67.

INSPIRATION CONSOLIDATED COPPER COMPANY

By Steve Parkin
Witness David L. Browning

CONSENT
INSPIRATION CONSOLIDATED
COPPER COMPANY
P. O. BOX 87
INSPIRATION, ARIZONA 85337

Inspiration Consolidated Copper Co.

STATE OF ARIZONA } ss
COUNTY OF GILA }

I, Doris Parkin, County Recorder in and for said Gila County, do hereby certify that the within instrument of writing was filed at the request of

on the 20 day of July A. D., 1967 at 20 minutes past 1 o'clock P. M., and duly recorded in Book 597 Docket 216

at Page 597, Records of Gila County, Arizona.

Doris Parkin,
County Recorder
By Deborah L. Parkin
Deputy Recorder

INDEXED
PHOTO-COPIED
PAGED
COMPARSED

298521

#2,000
1:30
e

STATE OF ARIZONA }
COUNTY OF CLAY } ss.

This certain instrument is a full, true and
correct copy as appears on record in this office

in Book 216 Page 597

Attest: October 13 1971

DORIS PARKIN, Recorder

By Doris Parkin Recorder.

AMC 49385

RECEIVED
B.L.M. AZ STATE OFFICE

JUL 20 1979

10:00 AM
PHOENIX, ARIZONA

RECEIVED
B.L.M. /Z STATE OFFICE

49386
A MC
SECRET 216 PAGE 599

JUL 20 1979

10:00 A.M.
PHOENIX, ARIZONA

NOTICE OF MILL SITE LOCATION

NOTICE IS HEREBY GIVEN:

That the undersigned, INSPIRATION CONSOLIDATED COPPER COMPANY, a Maine corporation qualified to do business in Arizona, with offices at Inspiration, Gila County, Arizona, being the owner of more than 135 patented lode mining claims in the Globe Mining District in Township 1 North, Ranges 14 E, 15 East (unsurveyed), Gila & Salt River Meridian, Gila County, Arizona, has this day located five (5) acres of non-mineral land to be known as INSPIRATION MILL SITE NO. IL 170 situated in the Globe Mining District in Section 33, Township One (1) North, Range Fourteen (14) East (unsurveyed), Gila and Salt River Meridian, Gila County, Arizona, and described as follows:

Beginning at the NORTHEAST corner of said mill site, a post marked IL 170 cor. No. 1, on which this Notice of Location is posted; thence

SOUTH 330 feet to a post marked IL 170 cor. No. 2; thence
WEST 660 feet to a post marked IL 170 cor. No. 3; thence
NORTH 330 feet to a post marked IL 170 cor. No. 4; thence
EAST 660 feet to the place of beginning. This claim is
the N 1/2 NE 1/4 SE 1/4
of section 33, Township 1 North, Range 14 East.

Located and posted on the ground this 20th
day of July 19 67.

INSPIRATION CONSOLIDATED COPPER COMPANY

By Staw Parker
David P. Browning

OWNER:
INSPIRATION CONSOLIDATED
COPPER COMPANY
P. O. BOX 87
INSPIRATION, ARIZONA 85387

By Doris Parkin
County Recorder
Deputy Recorder

INDEXED
PHOTO-COPIED
PAGED
COMPARED

STATE OF ARIZONA }
COUNTY OF GILA } ss
I, Doris Parkin, County
Recorder in and for said
Gila County, do hereby cer-
tify that the within
instrument of writing was
filed at the request of
Inspiration Consolidated Copper Co.
on the 20 day of July
A. D., 1967 at 20 minutes
past 1 o'clock P.M., and
duly recorded in Book
Docket 216
at Page 599, Records
of Gila County, Arizona.

298523

MAP FILED IN A MC 49212

1:80
2

STATE OF ARIZONA }
COUNTY OF GILA } ss.

A MC 49386

This foregoing instrument is a full, true and
correct copy as appears on record in this office
in District 216 Book Page 599

Attest to October 13 1971

DORIS FARWELL, Recorder

By [Signature] Recorder.

RECEIVED
BLM. AZ STATE OFFICE
JUL 20 1979
10:00 A.M.
PHOENIX, ARIZONA

RECEIVED
B.L.M. AZ STATE OFFICE

JUL 20 1979

10:00 A.M.
PHOENIX, ARIZONA

NOTICE OF MILL SITE LOCATION

A MC 49387

NOTICE IS HEREBY GIVEN:

That the undersigned, INSPIRATION CONSOLIDATED COPPER COMPANY, a Maine corporation qualified to do business in Arizona, with offices at Inspiration, Gila County, Arizona, being the owner of more than 135 patented lode mining claims in the Globe Mining District in Township 1 North, Ranges 14 & 15 East (unsurveyed), Gila & Salt River Meridian, Gila County, Arizona, has this day located five (5) acres of non-mineral land to be known as INSPIRATION MILL SITE NO. IL 172 situated in the Globe Mining District in Section 33, Township One (1) North, Range Fourteen (14) East (unsurveyed), Gila and Salt River Meridian, Gila County, Arizona, and described as follows:

Beginning at the SOUTHEAST corner of said mill site, a post marked IL 172 cor. No. 1, on which this Notice of Location is posted; thence
WEST 660 feet to a post marked IL 172 cor. No. 2; thence
NORTH 330 feet to a post marked IL 172 cor. No. 3; thence
EAST 660 feet to a post marked IL 172 cor. No. 4; thence
SOUTH 330 feet to the place of beginning. This claim is the S 1/2, NE 1/4, SE 1/4 of section 33, Township 1 North, Range 14 East.

Located and posted on the ground this 20th day of JULY 19 67.

INSPIRATION CONSOLIDATED COPPER COMPANY

By David L. Browning

witness: Stan Parker

David L. Browning

CORNER:
INSPIRATION CONSOLIDATED
COPPER COMPANY
P. O. BOX 27
INSPIRATION, ARIZONA 85337

MAP FILED IN A MC 49312

43.00
1.80
e

298525

STATE OF ARIZONA }
COUNTY OF GILA } ss

I, Doris Parkin, County Recorder in and for said Gila County, do hereby certify that the within instrument of writing was filed at the request of

Inspiration Consolidated Copper Co

on the 20 day of July A. D., 1967 at 20 minutes past 1 o'clock P. M., and duly recorded in Book Docket 216

at Page 601, Records of Gila County, Arizona.

Doris Parkin,
County Recorder
By Deputy Recorder

INDEXED
PHOTO-COPIED
PAGED
PREPARED

STATE OF ARIZONA }
COUNTY OF GILA } ss.

This [unclear] instrument is a full, true and
correct copy as appears on record in this office
in Book 216 Page 601

AMC 49387

Attest to October 13 1971
DORIS PARKIN, Recorder

RECEIVED *Doris Parkin*, Recorder.

B.L.M. AZ STATE OFFICE

JUL 20 1979

**10:00 A.M.
PHOENIX, ARIZONA**

RECEIVED
B.L.M. / Z STATE OFFICE

DOCKET 216 PAGE 603

JUL 20 1979

10:00 A.M.
PHOENIX, ARIZONA

NOTICE OF MILL SITE LOCATION

A MC 49388

NOTICE IS HEREBY GIVEN:

That the undersigned, INSPIRATION CONSOLIDATED COPPER COMPANY, a Maine corporation qualified to do business in Arizona, with offices at Inspiration, Gila County, Arizona, being the owner of more than 135 patented lode mining claims in the Globe Mining District in Township 1 North, Ranges 14 & 15 East (unsurveyed), Gila & Salt River Meridian, Gila County, Arizona, has this day located five (5) acres of non-mineral land to be known as INSPIRATION MILL SITE NO. IL174 situated in the Globe Mining District in Section 33, Township One (1) North, Range Fourteen (14) East (unsurveyed), Gila and Salt River Meridian, Gila County, Arizona, and described as follows:

Beginning at the NORTHEAST corner of said mill site, a post marked IL174 cor. No. 1, on which this Notice of Location is posted; thence
SOUTH 330 feet to a post marked IL174 cor. No. 2; thence
WEST 660 feet to a post marked IL174 cor. No. 3; thence
NORTH 330 feet to a post marked IL174 cor. No. 4; thence
EAST 660 feet to the place of beginning. This claim is the N 1/2 SE 1/4 NE 1/4 SE 1/4 of section 33, Township 1 North, Range 14 East.

Located and posted on the ground this 20th day of JULY 19 67.

INSPIRATION CONSOLIDATED COPPER COMPANY

By Ronald C. Parker

Stevie Parker
David L. Browning

AGENT
INSPIRATION CONSOLIDATED
COPPER COMPANY
P. O. BOX 87
INSPIRATION, ARIZONA 85337

MAP FILED IN A MC 49212

462.00
1.20
C

298527

STATE OF ARIZONA }
COUNTY OF GILA } ss

I, Doris Parkin, County Recorder in and for said Gila County, do hereby certify that the within instrument of writing was filed at the request of

Inspiration Consolidated Copper Co.

on the 20 day of July
A. D., 1967 at 20 minutes
past 1 o'clock P. M., and
duly recorded in Book _____
Docket 216

at Page 603, Records
of Gila County, Arizona.

Doris Parkin,
County Recorder
By Doris Parkin
Deputy Recorder

INDEXED
PHOTO-COPIED
PAGED
COMPARED

STATE OF ARIZONA)
COUNTY OF GILA) ss.

This certain instrument is a full, true and
correct copy as appears on record in this office
in DEED 216 Book Page 603

Attest: October 13 1971

DORIS PARKIN, Recorder

By [Signature] Recorder.

AMC 49388

RECEIVED
B.L.M. AZ STATE OFFICE

JUL 20 1979

10:00 A.M.
PHOENIX, ARIZONA

RECEIVED
BLM. AZ STATE OFFICE

JUL 20 1979

10:00 A.M.
PHOENIX, ARIZONA

NOTICE OF MILL SITE LOCATION

A MC 49389

NOTICE IS HEREBY GIVEN:

That the undersigned, INSPIRATION CONSOLIDATED COPPER COMPANY, a Maine corporation qualified to do business in Arizona, with offices at Inspiration, Gila County, Arizona, being the owner of more than 135 patented lode mining claims in the GLOBE Mining District in Township 1 North, Ranges 14 & 15 East (unsurveyed), Gila & Salt River Meridian, Gila County, Arizona, has this day located five (5) acres of non-mineral land to be known as INSPIRATION MILL SITE NO. IL 175 situated in the Globe Mining District in Section 34, Township One (1) North, Range Fourteen (14) East (unsurveyed), Gila and Salt River Meridian, Gila County, Arizona, and described as follows:

Beginning at the NORTHWEST corner of said mill site, a post marked IL 175 cor. No. 1, on which this Notice of Location is posted; thence

EAST 660 feet to a post marked IL 175 cor. No. 2; thence
SOUTH 330 feet to a post marked IL 175 cor. No. 3; thence
WEST 660 feet to a post marked IL 175 cor. No. 4; thence
NORTH 330 feet to the place of beginning. This claim is the N 1/2 SW 1/4, NW 1/4, SW 1/4 of section 34, Township 1 North, Range 14 East..

Located and posted on the ground this 20th day of JULY 1967.

INSPIRATION CONSOLIDATED COPPER COMPANY

By Ronald C. Speltz

David Browning

Inspiration Consolidated Copper Co.

STATE OF ARIZONA }
COUNTY OF GILA } ss

I, Doris Parkin, County Recorder in and for said Gila County, do hereby certify that the within instrument of writing was filed at the request of

on the 20 day of July

A. D., 1967 at 20 minutes

past 1 o'clock P. M., and

duly recorded in Book

Docket 216

at Page 604, Records

of Gila County, Arizona.

Doris Parkin,

County Recorder

By Doris Parkin
Deputy Recorder

INDEXED
PHOTO-COPIED

PAGED

COMPARED

298528

MAP FILED IN A MC 49212

INSPIRATION CONSOLIDATED COPPER COMPANY
P. O. BOX 67
INSPIRATION, ARIZONA

RECEIVED
B.L.M. STATE OFFICE

DOCKET 216 PAGE 605

JUL 20 1979

10:00 A.M.
PHOENIX, ARIZONA

NOTICE OF MILL SITE LOCATION

A MC 49390

NOTICE IS HEREBY GIVEN:

That the undersigned, INSPIRATION CONSOLIDATED COPPER COMPANY, a Maine corporation qualified to do business in Arizona, with offices at Inspiration, Gila County, Arizona, being the owner of more than 135 patented lode mining claims in the Globe Mining District in Township 1 North, Ranges 14 & 15 East (unsurveyed), Gila & Salt River Meridian, Gila County, Arizona, has this day located five (5) acres of non-mineral land to be known as INSPIRATION MILL SITE NO. IL 176 situated in the Globe Mining District in Section 33, Township One (1) North, Range Fourteen (14) East (unsurveyed), Gila and Salt-River Meridian, Gila County, Arizona, and described as follows:

Beginning at the SOUTHEAST corner of said mill site, a post marked IL 176 cor. No. 1, on which this Notice of Location is posted; thence

WEST 660 feet to a post marked IL 176 cor. No. 2; thence
NORTH 330 feet to a post marked IL 176 cor. No. 3; thence
EAST 660 feet to a post marked IL 176 cor. No. 4; thence
SOUTH 330 feet to the place of beginning. This claim is the SE 1/4 NE 1/4 of section 33, Township 1 North, Range 14 East.

Located and posted on the ground this 18th day of JULY 1967.

INSPIRATION CONSOLIDATED COPPER COMPANY
P.O. BOX 87
INSPIRATION, ARIZONA 85337

INSPIRATION CONSOLIDATED COPPER COMPANY

By Ronald J. Parker

witness: Sam Parker

Inspiration Consolidated Copper Co.

STATE OF ARIZONA }
COUNTY OF GILA } ss
I, Doris Parkin, County Recorder in and for said Gila County, do hereby certify that the within instrument of writing was filed at the request of Inspiration Consolidated Copper Co. on the 20 day of July A. D., 1967 at 20 minutes past 1 o'clock P. M., and duly recorded in Book Docket 216 at Page 605, Records of Gila County, Arizona.

Doris Parkin,
County Recorder
By Elaine A. H. Tompkins
Deputy Recorder

INDEXED
PHOTO-COPIED
PAGED
COMPARED

MAP FILED IN A MC 49212

1:30
2

298529

STATE OF ARIZONA } ss.
COUNTY OF GILA }

This certain instrument is a full, true and
correct copy as appears on record in this office
in Docket 216 Book 605

AMC 49390

Attest October 13 1971

DORIS PARKIN, Recorder

By Doris Parkin Recorder.

RECEIVED
B.L.M. AZ STATE OFFICE

JUL 20 1979

10:00 A.M.
PHOENIX, ARIZONA

RECEIVED
B.L.M. AZ STATE OFFICE

JUL 20 1979

DOCKET: 216 PAGE 606

10:00 A.M.
PHOENIX, ARIZONA

NOTICE OF MILL SITE LOCATION

A MC 49391

NOTICE IS HEREBY GIVEN:

That the undersigned, INSPIRATION CONSOLIDATED COPPER COMPANY, a Maine corporation qualified to do business in Arizona, with offices at Inspiration, Gila County, Arizona, being the owner of more than 135 patented lode mining claims in the Globe Mining District in Township 1 North, Ranges 14 & 15 East (unsurveyed), Gila & Salt River Meridian, Gila County, Arizona, has this day located five (5) acres of non-mineral land to be known as INSPIRATION MILL SITE NO. IL177 situated in the Globe Mining District in Section 34, Township One (1) North, Range Fourteen (14) East (unsurveyed), Gila and Salt River Meridian, Gila County, Arizona, and described as follows:

Beginning at the SOUTHWEST corner of said mill site, a post marked IL177 cor. No. 1, on which this Notice of Location is posted; thence

NORTH 330 feet to a post marked IL177 cor. No. 2; thence
EAST 660 feet to a post marked IL177 cor. No. 3; thence
SOUTH 330 feet to a post marked IL177 cor. No. 4; thence
WEST 660 feet to the place of beginning. This claim is the S 1/2, SW 1/4, NW 1/4, SW 1/4 of section 34, Township 1 North, Range 14 East..

Located and posted on the ground this 18th day of JULY 19 67.

INSPIRATION CONSOLIDATED COPPER COMPANY

By [Signature]

Witness: Stan [Signature]

OWNERS
INSPIRATION CONSOLIDATED
COPPER COMPANY
P.O. BOX 67
INSPIRATION, ARIZONA 85307

MAP FILED IN A MC 49212

298530

STATE OF ARIZONA }
COUNTY OF GILA } ss

I, Doris Parkin, County Recorder in and for said Gila County, do hereby certify that the within instrument of writing was filed at the request of

Inspiration Consolidated Copper Co.

on the 20 day of July A. D., 19 67 at 20 minutes past 1 o'clock P.M., and duly recorded in Book Docket 216

at Page 606, Records of Gila County, Arizona.

Doris Parkin,
County Recorder
By [Signature]
Deputy Recorder

INDEXED
PHOTO-COPIED
PAGED
COMPARED

RECEIVED
BLM. AZ STATE OFFICE

DOCKET 216 PAGE 607

JUL 20 1979

NOTICE OF MILL SITE LOCATION

10:00 A.M.
PHOENIX, ARIZONA

A MC 49392

NOTICE IS HEREBY GIVEN:

That the undersigned, INSPIRATION CONSOLIDATED COPPER COMPANY, a Maine corporation qualified to do business in Arizona, with offices at Inspiration, Gila County, Arizona, being the owner of more than 135 patented lode mining claims in the GLOBE Mining District in Township 1 North, Ranges 14 & 15 East (unsurveyed), Gila & Salt River Meridian, Gila County, Arizona, has this day located five (5) acres of non-mineral land to be known as INSPIRATION MILL SITE NO. IL 178 situated in the Globe Mining District in Section 33, Township One (1) North, Range Fourteen (14) East (unsurveyed), Gila and Salt River Meridian, Gila County, Arizona, and described as follows:

Beginning at the NORTHEAST corner of said mill site, a post marked IL 178 cor. No. 1, on which this Notice of Location is posted; thence SOUTH 330 feet to a post marked IL 178 cor. No. 2; thence WEST 600 feet to a post marked IL 178 cor. No. 3; thence NORTH 330 feet to a post marked IL 178 cor. No. 4; thence EAST 600 feet to the place of beginning. This claim is the NW 1/4, NE 1/4, SE 1/4, SE 1/4 of section 33, Township 1 North, Range 14 East.

Located and posted on the ground this 18th day of JULY 1967.

INSPIRATION CONSOLIDATED COPPER COMPANY

By Ronald J. Parkin

Stewart Parker

INSPIRATION CONSOLIDATED COPPER COMPANY
P. O. BOX 87
INSPIRATION, ARIZONA 85357

Inspiration Consolidated Copper Co.

STATE OF ARIZONA }
COUNTY OF GILA } ss

I, Doris Parkin, County Recorder in and for said Gila County, do hereby certify that the within instrument of writing was filed at the request of

on the 20 day of July 1967 at 20 minutes past 1 o'clock P. M., and duly recorded in Book Docket 216

at Page 607, Records of Gila County, Arizona.

Doris Parkin,
County Recorder
By [Signature]
Deputy Recorder

INDEXED
PHOTO-COPIED
PAGED
COMPARED

298531

FILED IN MC 49212

1:30

STATE OF ARIZONA }
COUNTY OF GILA } ss.

This instrument is a full, true and
correct copy as it appears on record in this office
in Book 216, Folio _____ Page 607.

AMC 49392

Attest: October 13 1971

DORIS HARKIN, Recorder

By *Doris Harkin* Recorder.

RECEIVED
B.L.M. /Z STATE OFFICE

JUL 20 1979

10:00 A.M.
PHOENIX, ARIZONA

RECEIVED
B.L.M. AZ STATE OFFICE

DOCKET 216 PAGE 608

JUL 20 1979

NOTICE OF MILL SITE LOCATION

10:00 A.M.
PHOENIX, ARIZONA

A MC 49393

NOTICE IS HEREBY GIVEN:

That the undersigned, INSPIRATION CONSOLIDATED COPPER COMPANY, a Maine corporation qualified to do business in Arizona, with offices at Inspiration, Gila County, Arizona, being the owner of more than 135 patented lode mining claims in the GLOBE Mining District in Township 1 North, Ranges 14 & 15 East (unsurveyed), Gila & Salt River Meridian, Gila County, Arizona, has this day located five (5) acres of non-mineral land to be known as INSPIRATION MILL SITE NO. IL 179 situated in the Globe Mining District in Section 34, Township One (1) North, Range Fourteen (14) East (unsurveyed), Gila and Salt River Meridian, Gila County, Arizona, and described as follows:

Beginning at the NORTHWEST corner of said mill site, a post marked IL 179 cor. No. 1, on which this Notice of Location is posted; thence
EAST 600 feet to a post marked IL 179 cor. No. 2; thence
SOUTH 330 feet to a post marked IL 179 cor. No. 3; thence
WEST 600 feet to a post marked IL 179 cor. No. 4; thence
NORTH 330 feet to the place of beginning. This claim is the N 1/2, NW 1/4, SW 1/4, SW 1/4 of section 34, Township 1 North, Range 14 East.

Located and posted on the ground this 18th day of JULY 19 67.

OWNER:
INSPIRATION CONSOLIDATED
COPPER COMPANY
P. O. BOX 87
INSPIRATION, ARIZONA 85537

INSPIRATION CONSOLIDATED COPPER COMPANY

By [Signature]

Witness: [Signature]

MAP FILED IN MC 49212

298532

STATE OF ARIZONA
COUNTY OF GILA } ss
I, Doris Parkin, County Recorder in and for said Gila County, do hereby certify that the within instrument of writing was filed at the request of Inspiration Consolidated Copper Co.
on the 20 day of JULY
A. D., 1967 at 20 minutes past 1 o'clock P. M., and duly recorded in Book Docket 216
at Page 608, Records of Gila County, Arizona.

Doris Parkin,
County Recorder
By [Signature]
Deputy Recorder

INDEXED
PHOTO-COPIED
PAGED
COMPARED

1:20
A

RECEIVED
B.L.M. AZ STATE OFFICE

JUL 20 1979

10:00 A.M.
PHOENIX, ARIZONA

DOCKET 216 PAGE 609

NOTICE OF MILL SITE LOCATION

A MC 49394

NOTICE IS HEREBY GIVEN:

That the undersigned, INSPIRATION CONSOLIDATED COPPER COMPANY, a Maine corporation qualified to do business in Arizona, with offices at Inspiration, Gila County, Arizona, being the owner of more than 135 patented lode mining claims in the GLOBE Mining District in Township 1 North, Ranges 14 & 15 East (unsurveyed), Gila & Salt River Meridian, Gila County, Arizona, has this day located five (5) acres of non-mineral land to be known as INSPIRATION MILL SITE NO. IL 180 situated in the Globe Mining District in Section 33, Township One (1) North, Range Fourteen (14) East (unsurveyed), Gila and Salt River Meridian, Gila County, Arizona, and described as follows:

Beginning at the SOUTHEAST corner of said mill site, a post marked IL 180 cor. No. 1, on which this Notice of Location is posted; thence

WEST 660 feet to a post marked IL 180 cor. No. 2; thence
NORTH 330 feet to a post marked IL 180 cor. No. 3; thence
EAST 660 feet to a post marked IL 180 cor. No. 4; thence
SOUTH 330 feet to the place of beginning. This claim is the NE 1/4 SE 1/4 of section 33, Township 1 North, Range 14 East..

Located and posted on the ground this 18th day of JULY 1967.

INSPIRATION CONSOLIDATED COPPER COMPANY

By Ronald J. [Signature]

Witness: Stan Faber

URGENT
INSPIRATION CONSOLIDATED
COPPER COMPANY
P.O. BOX 87
INSPIRATION, ARIZONA 85337

Inspiration Consolidated Copper Co.

on the 20 day of July

A. D., 1967 at 20 minutes

past 1 o'clock P. M., and

duly recorded in Book _____

Docket 216

at Page 609, Records

of Gila County, Arizona.

Doris Parkin,

County Recorder

By [Signature]

Deputy Recorder

298533

STATE OF ARIZONA } ss
COUNTY OF GILA }

I, Doris Parkin, County Recorder in and for said Gila County, do hereby certify that the within instrument of writing was filed at the request of

INDEXED
PHOTO-COPIED
PAGED
COMPARED

MAP FILED IN A MC 49212

1:30

STATE OF ARIZONA }
COUNTY OF GILA } ss.

This foregoing instrument is a full, true and
correct copy of the original as recorded in this office
in Book 216, Page 609.

Witness my hand and seal of office this
13th day of October, 1971.

DORIS PARKIN, Recorder

By Doris Parkin Recorder.

AMC 49394

RECEIVED
B.L.M. AZ STATE OFFICE

JUL 20 1979

10:00 A.M.
PHOENIX, ARIZONA

RECEIVED
B.L.M. AZ STATE OFFICE

DOCKET 216 PAGE 610

JUL 20 1979

NOTICE OF MILL SITE LOCATION

10:00 A.M.
PHOENIX, ARIZONA

A MC 49395

NOTICE IS HEREBY GIVEN:

That the undersigned, INSPIRATION CONSOLIDATED COPPER COMPANY, a Maine corporation qualified to do business in Arizona, with offices at Inspiration, Gila County, Arizona, being the owner of more than 135 patented lode mining claims in the Globe Mining District in Township 1 North, Ranges 14 & 15 East (unsurveyed), Gila & Salt River Meridian, Gila County, Arizona, has this day located five (5) acres of non-mineral land to be known as INSPIRATION MILL SITE NO. IL 181 situated in the Globe Mining District in Section 34, Township One (1) North, Range Fourteen (14) East (unsurveyed), Gila and Salt River Meridian, Gila County, Arizona, and described as follows:

Beginning at the SOUTHWEST corner of said mill site, a post marked IL 181 cor. No. 1, on which this Notice of Location is posted; thence

NORTH 330 feet to a post marked IL 181 cor. No. 2; thence
EAST 660 feet to a post marked IL 181 cor. No. 3; thence
SOUTH 330 feet to a post marked IL 181 cor. No. 4; thence
WEST 660 feet to the place of beginning. This claim is
the S 1/2, NW 1/4, SW 1/4, SW 1/4
of section 34, Township 1 North, Range 14 East..

Located and posted on the ground this 17th
day of JULY 19 67.

INSPIRATION CONSOLIDATED COPPER COMPANY

By [Signature]

Witness: [Signature]

298534

STATE OF ARIZONA }
COUNTY OF GILA } ss

I, Doris Parkin, County Recorder in and for said Gila County, do hereby certify that the within instrument of writing was filed at the request of

Inspiration Consolidated Copper Co.

on the 20 day of July

A. D., 1967 at 20 minutes

past 1 o'clock P. M., and

duly recorded in Book _____

Docket 216

at Page 610, Records

of Gila County, Arizona.

Doris Parkin,

County Recorder

By [Signature]
Deputy Recorder

INDEXED

PHOTO-COPIED

PAGED

COMPARED

MAP FILED IN A MC 49212

JUL 20 1979

DOCKET 216 PAGE 611

10:00 A.M.
PHOENIX, ARIZONA

NOTICE OF MILL SITE LOCATION

A MC 49396

NOTICE IS HEREBY GIVEN:

That the undersigned, INSPIRATION CONSOLIDATED COPPER COMPANY, a Maine corporation qualified to do business in Arizona, with offices at Inspiration, Gila County, Arizona, being the owner of more than 135 patented lode mining claims in the Globe Mining District in Township 1 North, Ranges 14 & 15 East (unsurveyed), Gila & Salt River Meridian, Gila County, Arizona, has this day located five (5) acres of non-mineral land to be known as INSPIRATION MILL SITE NO. IL182 situated in the Globe Mining District in Section 33, Township One (1) North, Range Fourteen (14) East (unsurveyed), Gila and Salt River Meridian, Gila County, Arizona, and described as follows:

Beginning at the NORTH EAST corner of said mill site, a post marked IL182 cor. No. 1, on which this Notice of Location is posted; thence
SOUTH 330 feet to a post marked IL182 cor. No. 2; thence
WEST 660 feet to a post marked IL182 cor. No. 3; thence
NORTH 330 feet to a post marked IL182 cor. No. 4; thence
EAST 660 feet to the place of beginning. This claim is the NW 1/4, SE 1/4, SE 1/4 of section 33, Township 1 North, Range 14 East.

Located and posted on the ground this 19th day of JULY 1967.

EXEMPT
INSPIRATION CONSOLIDATED
COPPER COMPANY
P.O. BOX 27
INSPIRATION, ARIZONA 85337

INSPIRATION CONSOLIDATED COPPER COMPANY

By Ronald D. Blake

Witness: Stewart Parker

STATE OF ARIZONA } ss
COUNTY OF GILA }
I, Doris Parkin, County Recorder in and for said Gila County, do hereby certify that the within instrument of writing was filed at the request of Inspiration Consolidated Copper Co. on the 20 day of July A. D., 1967 at 20 minutes past 1 o'clock P. M., and duly recorded in Book Docket 216 at Page 611, Records of Gila County, Arizona.

Doris Parkin,
County Recorder
By Eugene H. Thompson
Deputy Recorder

298535

MAP FILED IN A MC 49212

49396
1:20
c

PHOTO-COPIED
INDEXED
PAGED
PREPARED

STATE OF ARIZONA }
COUNTY OF GILA } ss.

AMC 49396

This instrument is a full, true and
correct copy as appears on record in this office
to Book 216 Page 611

DATE October 13 19 71

DORIS PARKIN, Recorder

By Doris Parkin Recorder.

RECEIVED
B.L.M. AZ STATE OFFICE

JUL 20 1979

10:00 A.M.
PHOENIX, ARIZONA

RECEIVED
B.L.M. AZ STATE OFFICE

DOCKET 216 PAGE 612

JUL 20 1979

10:00 A.M.
PHOENIX, ARIZONA

NOTICE OF MILL SITE LOCATION

A MC 49397

NOTICE IS HEREBY GIVEN:

That the undersigned, INSPIRATION CONSOLIDATED COPPER COMPANY, a Maine corporation qualified to do business in Arizona, with offices at Inspiration, Gila County, Arizona, being the owner of more than 135 patented lode mining claims in the GLOBE Mining District in Township 1 North, Ranges 14 & 15 East (unsurveyed), Gila & Salt River Meridian, Gila County, Arizona, has this day located five (5) acres of non-mineral land to be known as INSPIRATION MILL SITE NO. IL 183 situated in the Globe Mining District in Section 34, Township One (1) North, Range Fourteen (14) East (unsurveyed), Gila and Salt River Meridian, Gila County, Arizona, and described as follows:

Beginning at the NORTHWEST corner of said mill site, a post marked IL 183 cor. No. 1, on which this Notice of Location is posted; thence

EAST 660 feet to a post marked IL 183 cor. No. 2; thence
SOUTH 330 feet to a post marked IL 183 cor. No. 3; thence
WEST 660 feet to a post marked IL 183 cor. No. 4; thence
NORTH 330 feet to the place of beginning. This claim is the N¹/₂, SW¹/₄, SW¹/₄, SW¹/₄ of section 34, Township 1 North, Range 14 East.

Located and posted on the ground this 19th day of July 19 67.

INSPIRATION CONSOLIDATED COPPER COMPANY

By _____

MAP FILED IN A MC 49212

298536

STATE OF ARIZONA } ss
COUNTY OF GILA }

I, Doris Parkin, County Recorder in and for said Gila County, do hereby certify that the within instrument of writing was filed at the request of

Inspiration Consolidated Copper Co.

on the 20 day of July

A. D., 19 67 at 20 minutes

past 1 o'clock P. M., and

duly recorded in Book _____

Docket 216

at Page 612, Records

of Gila County, Arizona.

Doris Parkin,

County Recorder

By Elizabeth Remington
Deputy Recorder

INDEXED

PHOTO-COPIED

PAGED

COMPARED

RECEIVED
B.L.M. AZ STATE OFFICE

JUL 20 1979

10:00 A.M.
PHOENIX, ARIZONA

DOCKET 216 PAGE 613

NOTICE OF MILL SITE LOCATION

A MC 49398

NOTICE IS HEREBY GIVEN:

That the undersigned, INSPIRATION CONSOLIDATED COPPER COMPANY, a Maine corporation qualified to do business in Arizona, with offices at Inspiration, Gila County, Arizona, being the owner of more than 135 patented lode mining claims in the Globe Mining District in Township 1 North, Ranges 14 & 15 East (unsurveyed), Gila & Salt River Meridian, Gila County, Arizona, has this day located five (5) acres of non-mineral land to be known as INSPIRATION MILL SITE NO. IL 184 situated in the Globe Mining District in Section 33, Township One (1) North, Range Fourteen (14) East (unsurveyed), Gila and Salt River Meridian, Gila County, Arizona, and described as follows:

Beginning at the NORTHEAST corner of said mill site, a post marked IL 184 cor. No. 1, on which this Notice of Location is posted; thence

SOUTH 330 feet to a post marked IL 184 cor. No. 2; thence
WEST 660 feet to a post marked IL 184 cor. No. 3; thence
NORTH 330 feet to a post marked IL 184 cor. No. 4; thence
EAST 660 feet to the place of beginning. This claim is
the SW 1/4 SE 1/4 SE 1/4
of section 33, Township 1 North, Range 14 East.

Located and posted on the ground this 18th
day of JULY 1967.

OWNER:
INSPIRATION CONSOLIDATED COPPER COMPANY
P. O. BOX 37
INSPIRATION, ARIZONA 85337

INSPIRATION CONSOLIDATED COPPER COMPANY

By Ronald D. Huber

Witness Stan Parker

21864
MAP FILED IN A MC

28.00
1.20
C

298537

STATE OF ARIZONA } ss
COUNTY OF GILA }

I, Doris Parkin, County Recorder in and for said Gila County, do hereby certify that the within instrument of writing was filed at the request of

Inspiration Consolidated Copper Co.

on the 20 day of July
A. D., 1967 at 20 minutes
past 1 o'clock P. M., and
duly recorded in Book
Docket 216

at Page 613, Records
of Gila County, Arizona.

Doris Parkin,
County Recorder
By Blanche H. Tompkins
Deputy Recorder

INDEXED
PHOTO-COPIED
PAGED
COMPARED

STATE OF ARIZONA }
COUNTY OF GILA } ss.

A MC 49398

This foregoing instrument is a full true and
correct copy as appears on record in this office
in Docket 216 Book _____ Page 613

Attested October 13 1971

DORIS HARKIN, Recorder

By Doris Harkin Recorder.

RECEIVED
B.L.M. AZ STATE OFFICE

JUL 20 1979

10:00 A.M.
PHOENIX, ARIZONA

JUL 20 1979

10:00 A.M.
PHOENIX, ARIZONA

DOCKET 216 PAGE 614

NOTICE OF MILL SITE LOCATION

A MC 49399

NOTICE IS HEREBY GIVEN:

That the undersigned, INSPIRATION CONSOLIDATED COPPER COMPANY, a Maine corporation qualified to do business in Arizona, with offices at Inspiration, Gila County, Arizona, being the owner of more than 135 patented lode mining claims in the GLOBE Mining District in Township 1 North, Ranges 14 E. 15 East (unsurveyed), Gila & Salt River Meridian, Gila County, Arizona, has this day located five (5) acres of non-mineral land to be known as INSPIRATION MILL SITE NO. IL 185 situated in the Globe Mining District in Section 34, Township One (1) North, Range Fourteen (14) East (unsurveyed), Gila and Salt River Meridian, Gila County, Arizona, and described as follows:

Beginning at the NORTHWEST corner of said mill site, a post marked IL 185 cor. No. 1, on which this Notice of Location is posted; thence

EAST 660 feet to a post marked IL 185 cor. No. 2; thence
SOUTH 330 feet to a post marked IL 185 cor. No. 3; thence
WEST 660 feet to a post marked IL 185 cor. No. 4; thence
NORTH 330 feet to the place of beginning. This claim is the 1/2, SW 1/4 SW 1/4, SW 1/4 of section 34, Township 1 North, Range 14 East.

Located and posted on the ground this 17th day of July 19 67.

OWNERS:
INSPIRATION CONSOLIDATED
COPPER COMPANY
P. O. BOX 27
INSPIRATION, ARIZONA 85337

INSPIRATION CONSOLIDATED COPPER COMPANY

By [Signature]

[Signature]
Witness

MAP FILED IN A MC 49212

298538

STATE OF ARIZONA }
COUNTY OF GILA } ss

I, Doris Parkin, County Recorder in and for said Gila County, do hereby certify that the within instrument of writing was filed at the request of

Inspiration Consolidated Copper Co.

on the 20 day of July
A. D., 1967 at 20 minutes
past 1 o'clock P.M., and
duly recorded in Book _____
Docket 216
at Page 614, Records
of Gila County, Arizona.

Doris Parkin,
County Recorder
[Signature]
Deputy Recorder

INDEXED
PHOTO-COPIED
PAGED
COMPARSED

RECEIVED
B.L.M. AZ STATE OFFICE

AMENDED MILL SITE LOCATION NOTICE

JUL 20 1979

A MC 49400

10:00 A.M. KNOW ALL MEN BY THESE PRESENTS:
PHOENIX, ARIZONA

This amended location is made, posted and recorded by Inspiration Consolidated Copper Company, a corporation, as owner of the IL 188 Mill Site, situated in the Globe Mining District, Gila County, in the State of Arizona, about 1470 feet in a N. 26° 45' E. direction from the brass cap marking the SW Cor. Sec. 34, T. 1 N., R. 14 E..

The surface boundaries of the mill site are marked upon the ground as follows:

Beginning at the SW corner of said mill site, being a monument, on which the Notice of Location is posted; thence, North, 660 feet feet to a monument, thence East, about 410 feet to a monument, thence S. 30° 29' 50" W., about 615 feet to a monument / thence S. 75° 09' E., about 575 feet; feet ~~to~~ the place of beginning.

This mill site is ~~approximately~~ approximately in the shape of a pentagon; it is situated in the Unsurveyed NW¹ SW¹ Sec. 34 of Section 34, Township 1 N., Range 14 E., G. & S. R. M. INSPIRATION MILL SITE NO. IL 188

This is an amended mill site notice of the IL 188 mill site located by INSPIRATION CONSOLIDATED COPPER COMPANY on the 18 th day of July, 1967, and recorded in Docket 216 Page 617, in the office of the County Recorder of Gila County, Arizona, to which reference is hereby made, and this amended location notice is made, posted and recorded to correct errors in the description in the original location notice.

Dated and posted on the ground this 15th day of March 1977.

Joseph E. Cummings
Irene E. Buehner

INSPIRATION CONSOLIDATED COPPER COMP

By John T. Eastlick

INSPIRATION CONSOLIDATED COPPER COMPANY
P.O. BOX 37
INSPIRATION, ARIZONA 85637

MAP FILED IN A MC 49212

JUL 20 1979

10:00 A.M.
PHOENIX, ARIZONA

NOTICE OF MILL SITE LOCATION

AMC 49400

NOTICE IS HEREBY GIVEN:

That the undersigned, INSPIRATION CONSOLIDATED COPPER COMPANY, a Maine corporation qualified to do business in Arizona, with offices at Inspiration, Gila County, Arizona, being the owner of more than 135 patented lode mining claims in the GLOBE Mining District in Township 1 North, Ranges 14 & 15 East (unsurveyed), Gila & Salt River Meridian, Gila County, Arizona, has this day located five (5) acres of non-mineral land to be known as INSPIRATION MILL SITE NO. IL 188 situated in the Globe Mining District in Section 34, Township One (1) North, Range Fourteen (14) East (unsurveyed), Gila and Salt River Meridian, Gila County, Arizona, and described as follows:

Beginning at the SOUTHEAST corner of said mill site, a post marked IL 188 cor. No. 1, on which this Notice of Location is posted; thence
WEST 660 feet to a post marked IL 188 cor. No. 2; thence
NORTH 330 feet to a post marked IL 188 cor. No. 3; thence
EAST 660 feet to a post marked IL 188 cor. No. 4; thence
SOUTH 330 feet to the place of beginning. This claim is the SE 1/4, SE 1/4, NW 1/4, SW 1/4 of section 34, Township 1 North, Range 14 East.

Located and posted on the ground this 18th day of July 19 67.

INSPIRATION CONSOLIDATED COPPER COMPANY

By [Signature]

298541

STATE OF ARIZONA }
COUNTY OF GILA } ss

I, Doris Parkin, County Recorder in and for said Gila County, do hereby certify that the within instrument of writing was filed at the request of Inspiration Consolidated Copper Co.

on the 20 day of July A. D., 1967 at 20 minutes past 1 o'clock P.. M., and duly recorded in Book Docket 216 at Page 617, Records of Gila County, Arizona.

Doris Parkin,
County Recorder
By [Signature]
Deputy Recorder

INDEXED
PHOTO-COPIED,
PAGED
COMPARED

RECEIVED
B.L.M. AZ STATE OFFICE

DOCKET 216 PAGE 618

JUL 20 1979

10:00 A.M.
PHOENIX, ARIZONA

NOTICE OF MILL SITE LOCATION

A MC 49401

NOTICE IS HEREBY GIVEN:

That the undersigned, INSPIRATION CONSOLIDATED COPPER COMPANY, a Maine corporation qualified to do business in Arizona, with offices at Inspiration, Gila County, Arizona, being the owner of more than 135 patented lode mining claims in the GLOBE Mining District in Township 1 North, Ranges 14 & 15 East (unsurveyed), Gila & Salt River Meridian, Gila County, Arizona, has this day located five (5) acres of non-mineral land to be known as INSPIRATION MILL SITE NO. IL 189 situated in the Globe Mining District in Section 34, Township One (1) North, Range Fourteen (14) East (unsurveyed), Gila and Salt River Meridian, Gila County, Arizona, and described as follows:

Beginning at the NORTHEAST corner of said mill site, a post marked IL 189 cor. No. 1, on which this Notice of Location is posted; thence

SOUTH 330 feet to a post marked IL 189 cor. No. 2; thence
WEST 660 feet to a post marked IL 189 cor. No. 3; thence
NORTH 330 feet to a post marked IL 189 cor. No. 4; thence
EAST 660 feet to the place of beginning. This claim is
the N 1/2, NE 1/4 SW 1/4
of section 34, Township 1 North, Range 14 East.

Located and posted on the ground this _____
day of _____ 19 67.

INSPIRATION CONSOLIDATED COPPER COMPANY

INSPIRATION CONSOLIDATED
COPPER COMPANY
P.O. BOX 87
INSPIRATION, ARIZONA 85337

By _____

MAP FILED IN A MC 49401

298542

STATE OF ARIZONA }
COUNTY OF GILA } ss

I, Doris Parkin, County Recorder in and for said Gila County, do hereby certify that the within instrument of writing was filed at the request of Inspiration Consolidated Copper Co.

on the 20 day of July
A. D., 1967 at 20 minutes
past 1 o'clock P.M., and
duly recorded in Book _____
Docket 216

at Page 618, Records
of Gila County, Arizona.

Doris Parkin,
County Recorder
By [Signature]
Deputy Recorder

INDEXED
PHOTO-COPIED
PAGED
COMPARED

RECEIVED
BLM. AZ STATE OFFICE

AMENDED MILL SITE LOCATION NOTICE

JUL 20 1979

10:00 A.M.
PHOENIX, ARIZONA KNOWN TO MEN BY THESE PRESENTS:

A MC 49402

This amended location is made, posted and recorded by Inspiration Consolidated Copper Company, a corporation, as owner of the IL 190 Mill Site, situated in the Globe Mining District, Gila County, in the State of Arizona, about 1650 feet in a N. 53° 20' E. direction from the brass cap marking the SW Cor. Sec. 34, T. 1 N., R. 14 E.

The surface boundaries of the mill site are marked upon the ground as follows:

Beginning at the SW corner of said mill site, being a monument, on which the Notice of Location is posted; thence,

North, 330 feet to a monument, thence S. 75° 09' E., about 920 feet to a monument, thence Thence S. 30° 29' 50" W., 80 feet to a monument, thence West, about 845 feet to the place of beginning.

This mill site is ~~approximately~~ approximately a quadrilateral but not a rectangle; it is situated in the Unsurveyed N¹/₂ N¹/₂ SE¹/₄ SW¹/₄ of Section 34, Township 1 North, Range 14 East, G. & S. R. M. INSPIRATION MILL SITE NO. IL 190

This is an amended mill site notice of the IL 190 mill site located by INSPIRATION CONSOLIDATED COPPER COMPANY on the 18 th day of July, 1967, and recorded in Docket 216 Page 619, in the office of the County Recorder of Gila County, Arizona, to which reference is hereby made, and this amended location notice is made, posted and recorded to correct errors in the description in the original location notice.

Dated and posted on the ground this 15th day of March 1971.

John E. Cummings
Loren E. Bunnay

By John T. Eastlund

INSPIRATION CONSOLIDATED COPPER COMPANY
INSPIRATION CONSOLIDATED COPPER COMPANY
PHOENIX, ARIZONA 85007

MAP FILED IN A MC 49212

RECEIVED
BLM. AZ STATE OFFICE

JUL 20 1979

10:00 A.M.
PHOENIX, ARIZONA

AMC 49402

NOTICE OF MILL SITE LOCATION

NOTICE IS HEREBY GIVEN:

That the undersigned, INSPIRATION CONSOLIDATED COPPER COMPANY, a Maine corporation qualified to do business in Arizona, with offices at Inspiration, Gila County, Arizona, being the owner of more than 135 patented lode mining claims in the GLOBE Mining District in Township 1 North, Ranges 14 & 15 East (unsurveyed), Gila & Salt River Meridian, Gila County, Arizona, has this day located five (5) acres of non-mineral land to be known as INSPIRATION MILL SITE NO. IL 190 situated in the Globe Mining District in Section 34, Township One (1) North, Range Fourteen (14) East (unsurveyed), Gila and Salt River Meridian, Gila County, Arizona, and described as follows:

Beginning at the NORTHWEST corner of said mill site, a post marked IL 190 cor. No. 1, on which this Notice of Location is posted; thence
EAST 600 feet to a post marked IL 190 cor. No. 2; thence
SOUTH 330 feet to a post marked IL 190 cor. No. 3; thence
WEST 600 feet to a post marked IL 190 cor. No. 4; thence
NORTH 330 feet to the place of beginning. This claim is the N 1/2, NW 1/4, SE 1/4, SW 1/4 of section 34, Township 1 North, Range 14 East.

Located and posted on the ground this 13th day of JULY 19 67.

INSPIRATION CONSOLIDATED COPPER COMPANY

By _____

298543

STATE OF ARIZONA }
COUNTY OF GILA } ss

I, Doris Parkin, County Recorder in and for said Gila County, do hereby certify that the within instrument of writing was filed at the request of

Inspiration Consolidated Copper Co.

on the 20 day of July

A. D., 1967 at 20 minutes

past 1 o'clock P. M., and

duly recorded in Book _____

Docket 216

at Page 619, Records

of Gila County, Arizona.

Doris Parkin,

County Recorder

By Doris Parkin
Deputy Recorder

INDEXED

PHOTO-COPIED

PAGED

COMPARED

RECEIVED
BLM. AZ STATE OFFICE

DOCKET 216 PAGE 620

JUL 20 1979

10:00 A.M.
PHOENIX, ARIZONA

NOTICE OF MILL SITE LOCATION

A MC 49403

NOTICE IS HEREBY GIVEN:

That the undersigned, INSPIRATION CONSOLIDATED COPPER COMPANY, a Maine corporation qualified to do business in Arizona, with offices at Inspiration, Gila County, Arizona, being the owner of more than 135 patented lode mining claims in the GLOBE Mining District in Township 1 North, Ranges 14 & 15 East (unsurveyed), Gila & Salt River Meridian, Gila County, Arizona, has this day located five (5) acres of non-mineral land to be known as INSPIRATION MILL SITE NO. IL 191 situated in the Globe Mining District in Section 34, Township One (1) North, Range Fourteen (14) East (unsurveyed), Gila and Salt River Meridian, Gila County, Arizona, and described as follows:

Beginning at the SOUTHEAST corner of said mill site, a post marked IL 191 cor. No. 1, on which this Notice of Location is posted; thence

WEST 660 feet to a post marked IL 191 cor. No. 2; thence
NORTH 330 feet to a post marked IL 191 cor. No. 3; thence
EAST 660 feet to a post marked IL 191 cor. No. 4; thence
SOUTH 330 feet to the place of beginning. This claim is
the S 1/2, NE 1/4, SW 1/4, SW 1/4
of section 34, Township 1 North, Range 14 East.

Located and posted on the ground this 12
day of July 19 67.

INSPIRATION CONSOLIDATED COPPER COMPANY

By [Signature]

INSPIRATION CONSOLIDATED
COPPER COMPANY
P.O. BOX 87
INSPIRATION, ARIZONA 85837

MAP FILED IN A MC 49403

298544

STATE OF ARIZONA }
COUNTY OF GILA } ss

I, Doris Parkin, County Recorder in and for said Gila County, do hereby certify that the within instrument of writing was filed at the request of

Inspiration Consolidated Copper Co.

on the 20 day of July
A. D., 1967 at 20 minutes
past 1 o'clock P. M., and
duly recorded in Book _____
Docket 216

at Page 620, Records
of Gila County, Arizona.

Doris Parkin,
County Recorder
By [Signature]
Deputy Recorder

INDEXED
PHOTO-COPIED
PAGED
COMPARED

JUL 20 1979

AMENDED MILL SITE LOCATION NOTICE

10:00 A.M.
PHOENIX, ARIZONA

A MC 49404

KNOW ALL MEN BY THESE PRESENTS:

This amended location is made, posted and recorded by Inspiration Consolidated Copper Company, a corporation, as owner of the IL 192 Mill Site, situated in the Globe Mining District, Gila County, in the State of Arizona, about 1650 feet in a N. 53° 20' E. direction from the brass cap marking the SW Cor. Sec. 34, T. 1 N., R. 14 E..

The surface boundaries of the mill site are marked upon the ground as follows:

Beginning at the NW corner of said mill site, being a monument, on which the Notice of Location is posted; thence, East, about 845 feet to a monument, thence S. 30° 29' 50" W., about 290 feet to a monument, thence S. 83° 20' W., 705 feet to a monument, thence North, 330 feet to the place of beginning.

This mill site is approximately a quadrilateral, not a rectangle; it is situated in the Unsurveyed S $\frac{1}{2}$ N $\frac{1}{2}$ SE $\frac{1}{4}$ SW $\frac{1}{4}$

of Section 34, Township 1 North, Range 14 East, G. & S. R. M.

This is an amended mill site notice of the IL 192 mill site located by INSPIRATION CONSOLIDATED COPPER COMPANY on the 18th day of July, 1967, and recorded in Docket 216 Page 621, in the office of the County Recorder of Gila County, Arizona, to which reference is hereby made, and this amended location notice is made, posted and recorded to correct errors in the description in the original location notice.

Dated and posted on the ground this 15th day of March 1977.

Joseph E. Cummings
Grant C. Brunner

INSPIRATION CONSOLIDATED COPPER COMPANY

By John T. Eastlick

SECRET
INSPIRATION CONSOLIDATED
COPPER COMPANY
P.O. BOX 87
INSPIRATION, ARIZONA 85337

MAP FILED IN A MC 49212

A MC 49404

RECEIVED
B.L.M. AZ STATE OFFICE

DOCKET 216 PAGE 621

JUL 20 1979

NOTICE OF MILL SITE LOCATION

10:00 A.M.
PHOENIX, ARIZONA

NOTICE IS HEREBY GIVEN:

That the undersigned, INSPIRATION CONSOLIDATED COPPER COMPANY, a Maine corporation qualified to do business in Arizona, with offices at Inspiration, Gila County, Arizona, being the owner of more than 135 patented lode mining claims in the Globe Mining District in Township 1 North, Ranges 14 & 15 East (unsurveyed), Gila & Salt River Meridian, Gila County, Arizona, has this day located five (5) acres of non-mineral land to be known as INSPIRATION MILL SITE NO. IL 192 situated in the Globe Mining District in Section 34, Township One (1) North, Range Fourteen (14) East (unsurveyed), Gila and Salt River Meridian, Gila County, Arizona, and described as follows:

Beginning at the SOUTHWEST corner of said mill site, a post marked IL 192 cor. No. 1, on which this Notice of Location is posted; thence NORTH 330 feet to a post marked IL 192 cor. No. 2; thence EAST 660 feet to a post marked IL 192 cor. No. 3; thence SOUTH 330 feet to a post marked IL 192 cor. No. 4; thence WEST 660 feet to the place of beginning. This claim is the S/2, NW/4, SE/4, SW/4 of section 34, Township 1 North, Range 14 East.

Located and posted on the ground this 18th day of JULY 1967.

INSPIRATION CONSOLIDATED COPPER COMPANY

By _____

298545

STATE OF ARIZONA }
COUNTY OF GILA } ss

I, Doris Parkin, County Recorder in and for said Gila County, do hereby certify that the within instrument of writing was filed at the request of Inspiration Consolidated Copper Co.

on the 20 day of July A. D., 1967 at 20 minutes past 1 o'clock P. M., and duly recorded in Book _____ Docket 216

at Page 621, Records of Gila County, Arizona.

Doris Parkin,

County Recorder

By Elaine K. Thompson Deputy Recorder

INDEXED
PHOTO-COPIED
PAGED
COMPARED

RECEIVED
B.L.M. AZ STATE OFFICE

DOCKET 216 PAGE 622

JUL 20 1979

10:00 A.M.
PHOENIX, ARIZONA

NOTICE OF MILL SITE LOCATION

A MC 49405

NOTICE IS HEREBY GIVEN:

That the undersigned, INSPIRATION CONSOLIDATED COPPER COMPANY, a Maine corporation qualified to do business in Arizona, with offices at Inspiration, Gila County, Arizona, being the owner of more than 135 patented lode mining claims in the Globe Mining District in Township 1 North, Ranges 14 & 15 East (unsurveyed), Gila & Salt River Meridian, Gila County, Arizona, has this day located five (5) acres of non-mineral land to be known as INSPIRATION MILL SITE NO. IL 193 situated in the Globe Mining District in Section 34, Township One (1) North, Range Fourteen (14) East (unsurveyed), Gila and Salt River Meridian, Gila County, Arizona, and described as follows:

Beginning at the NORTHEAST corner of said mill site, a post marked IL 193 cor. No. 1, on which this Notice of Location is posted; thence

SOUTH 330 feet to a post marked IL 193 cor. No. 2; thence
WEST 660 feet to a post marked IL 193 cor. No. 3; thence
NORTH 330 feet to a post marked IL 193 cor. No. 4; thence
EAST 660 feet to the place of beginning. This claim is the N 1/2, SE 1/4 SW 1/4, SW 1/4 of section 34, Township 1 North, Range 14 East..

Located and posted on the ground this 19 day of July 1967.

OWNER:
INSPIRATION CONSOLIDATED
COPPER COMPANY
P.O. BOX 87
INSPIRATION, ARIZONA 85037

INSPIRATION CONSOLIDATED COPPER COMPANY

By _____

298546

STATE OF ARIZONA
COUNTY OF GILA } ss

I, Doris Parkin, County Recorder in and for said Gila County, do hereby certify that the within instrument of writing was filed at the request of Inspiration Consolidated Copper Co.

on the 20 day of July
A. D., 1967 at 20 minutes
past 1 o'clock P. M., and
duly recorded in Book _____
Docket 216

at Page 622, Records
of Gila County, Arizona.

Doris Parkin
County Recorder
By [Signature]
Deputy Recorder

INDEXED
PHOTO-COPIED
PAGED
COMPARED

MAP FILED IN A MC 49212

AMENDED MILL SITE LOCATION NOTICE

JUL 20 1979

10:00 A.M.
PHOENIX, ARIZONA

WITNESSES BY THESE PRESENTS:

A MC 49406

This amended location is made, posted and recorded by Inspiration Consolidated Copper Company, a corporation, as owner of the IL 194 Mill Site, situated in the Globe Mining District, Gila County, in the State of Arizona, about 1360 feet in a N 76° 10' E. direction from the brass cap marking the SW Cor. Sec. 34, T. 1 N., R. 14 E.

The surface boundaries of the mill site are marked upon the ground as follows:

Beginning at the SW corner of said mill site, being a monument, on which the Notice of Location is posted; thence, North, 330 feet to a monument, thence N. 83° 20' E., about 705 feet to a monument, thence S. 30° 29' 50" W., about 390 feet to a monument, thence S. 81° 45' W., 505 feet to the place of beginning.

This mill site is approximately trapezoidal in shape; it is situated mostly in the N $\frac{1}{4}$ SW $\frac{1}{4}$ SE $\frac{1}{4}$ SW $\frac{1}{4}$ of Section 34, Township 1 North, Range 14 East, G. & S. R. M. INSPIRATION MILL SITE NO. IL 194 This is an amended mill site notice of the IL 194 mill site located by INSPIRATION CONSOLIDATED COPPER COMPANY on the 18th day of July, 1967, and recorded in Docket 216 Page 623, in the office of the County Recorder of Gila County, Arizona, to which reference is hereby made, and this amended location notice is made, posted and recorded to correct errors in the description in the original location notice.

Dated and posted on the ground this 15th day of March 1977.

Joseph E. Summery
Loren C. Bunnery

INSPIRATION CONSOLIDATED COPPER COMPANY

By John T. Eastick

OWNER:
INSPIRATION CONSOLIDATED
COPPER COMPANY
P. O. BOX 57
INSPIRATION, ARIZONA 85301

MAP FILED IN A MC 49212

RECEIVED
B.L.M. AZ STATE OFFICE

A MC 49406

JUL 20 1979 NOTICE OF MILL SITE LOCATION

10:00 A.M.
PHOENIX, ARIZONA

NOTICE IS HEREBY GIVEN:

That the undersigned, INSPIRATION CONSOLIDATED COPPER COMPANY, a Maine corporation qualified to do business in Arizona, with offices at Inspiration, Gila County, Arizona, being the owner of more than 135 patented lode mining claims in the GLOBE Mining District in Township 1 North, Ranges 14 & 15 East (unsurveyed), Gila & Salt River Meridian, Gila County, Arizona, has this day located five (5) acres of non-mineral land to be known as INSPIRATION MILL SITE NO. IL 194 situated in the Globe Mining District in Section 34, Township One (1) North, Range Fourteen (14) East (unsurveyed), Gila and Salt River Meridian, Gila County, Arizona, and described as follows:

Beginning at the NORTHWEST corner of said mill site, a post marked IL 194 cor. No. 1, on which this Notice of Location is posted; thence

EAST 660 feet to a post marked IL 194 cor. No. 2; thence
SOUTH 330 feet to a post marked IL 194 cor. No. 3; thence
WEST 660 feet to a post marked IL 194 cor. No. 4; thence
NORTH 330 feet to the place of beginning. This claim is the N¹/₂, SW¹/₄, SE¹/₄, SW¹/₄ of section 34, Township 1 North, Range 14 East..

Located and posted on the ground this 13th day of July 19 67.

INSPIRATION CONSOLIDATED COPPER COMPANY

By [Signature]

298547

STATE OF ARIZONA }
COUNTY OF GILA } ss

I, Doris Parkin, County Recorder in and for said Gila County, do hereby certify that the within instrument of writing was filed at the request of

Inspiration Consolidated Copper Co.

on the 20 day of July

A. D., 1967 at 20 minutes

past 1 o'clock P.M., and

duly recorded in Book _____

Docket 216

at Page 623, Records of Gila County, Arizona.

Doris Parkin,

County Recorder

By [Signature]
Deputy Recorder

- INDEXED

PHOTO-COPIED

PAGED

COMPARED

JUL 20 1979

10:00 A.M.
PHOENIX, ARIZONA

NOTICE OF MILL SITE LOCATION

A MC 49407

NOTICE IS HEREBY GIVEN:

That the undersigned, INSPIRATION CONSOLIDATED COPPER COMPANY, a Maine corporation qualified to do business in Arizona, with offices at Inspiration, Gila County, Arizona, being the owner of more than 135 patented lode mining claims in the Globe Mining District in Township 1 North, Ranges 14 & 15 East (unsurveyed), Gila & Salt River Meridian, Gila County, Arizona, has this day located five (5) acres of non-mineral land to be known as INSPIRATION MILL SITE NO. IL195 situated in the Globe Mining District in Section 34, Township One (1) North, Range Fourteen (14) East (unsurveyed), Gila and Salt River Meridian, Gila County, Arizona, and described as follows:

Beginning at the NORTHEAST corner of said mill site, a post marked IL195 cor. No. 1, on which this Notice of Location is posted; thence

SOUTH 330 feet to a post marked IL195 cor. No. 2; thence
WEST 600 feet to a post marked IL195 cor. No. 3; thence
NORTH 330 feet to a post marked IL195 cor. No. 4; thence
EAST 660 feet to the place of beginning. This claim is the S 1/2, SE 1/4, SW 1/4 SW 1/4 of section 34, Township 1 North, Range 14 East.

Located and posted on the ground this _____ day of _____ 19 67.

OWNERS:
INSPIRATION CONSOLIDATED
COPPER COMPANY
P. O. BOX 37
INSPIRATION, ARIZONA 85307

INSPIRATION CONSOLIDATED COPPER COMPANY

By _____

29212
MAP FILED IN A MC

298548

STATE OF ARIZONA } ss
COUNTY OF GILA }
I, Doris Parkin, County Recorder in and for said Gila County, do hereby certify that the within instrument of writing was filed at the request of Inspiration Consolidated Copper Co.

on the 20 day of July
A. D., 1967 at 20 minutes
past 1 o'clock P. M., and
duly recorded in Book _____
Docket 216
at Page 624, Records
of Gila County, Arizona.

Doris Parkin,
County Recorder
By Doris Parkin
Deputy Recorder

INDEXED
PHOTO-COPIED
PAGED
COMPARED

RECEIVED
B.L.M. AZ STATE OFFICE

AMENDED MILL SITE LOCATION NOTICE

JUL 20 1979

KNOW ALL MEN BY THESE PRESENTS:

A MC 49408

10:00 A.M.
PHOENIX ARIZONA

This amended location is made, posted and recorded by Inspiration Consolidated Copper Company, a corporation, as owner of the IL 196 Mill Site, situated in the Globe Mining District, Gila County, in the State of Arizona, about 1360 feet in a N. 76° 10' E. direction from the brass cap marking the SW Cor. Sec. 34, T. 1 N., R. 14 E.

The surface boundaries of the mill site are marked upon the ground as follows:

Beginning at the NW corner of said mill site, being a monument, on which the Notice of Location is posted; thence, N. 81° 45' E., about 505 feet to a monument, thence S. 30° 29' 50" W., about 470 feet to a monument, thence West, about 260 feet to a monument, thence North, 330 feet to the place of beginning.

This mill site is approximately a quadrilateral;
it is situated in SW $\frac{1}{4}$ SE $\frac{1}{4}$ SW $\frac{1}{4}$

of Section 34, Township 1 North, Range 14 East, G. & S. R. M. INSPIRATION MILL SITE NO. IL 196

This is an amended mill site notice of the IL 196 mill site located by INSPIRATION CONSOLIDATED COPPER COMPANY on the 18 th day of July, 1967, and recorded in Docket 216 Page 625, in the office of the County Recorder of Gila County, Arizona, to which reference is hereby made, and this amended location notice is made, posted and recorded to correct errors in the description in the original location notice.

Dated and posted on the ground this 15th day of March 1977.

Joseph C. Cummings
Loren C. Baurley

INSPIRATION CONSOLIDATED COPPER COMPANY

By John T. Eastlund

OWNER:
INSPIRATION CONSOLIDATED
COPPER COMPANY
P. O. BOX 87
INSPIRATION, ARIZONA 85537

MAP FILED IN A MC 49212

JUL 20 1979

10:00 A.M.
PHOENIX, ARIZONA

NOTICE OF MILL SITE LOCATION

A MC 49408

NOTICE IS HEREBY GIVEN:

That the undersigned, INSPIRATION CONSOLIDATED COPPER COMPANY, a Maine corporation qualified to do business in Arizona, with offices at Inspiration, Gila County, Arizona, being the owner of more than 135 patented lode mining claims in the GLOBE Mining District in Township 1 North, Ranges 14 & 15 East (unsurveyed), Gila & Salt River Meridian, Gila County, Arizona, has this day located five (5) acres of non-mineral land to be known as INSPIRATION MILL SITE NO. IL 196 situated in the Globe Mining District in Section 34, Township One (1) North, Range Fourteen (14) East (unsurveyed), Gila and Salt River Meridian, Gila County, Arizona, and described as follows:

Beginning at the NORTHWEST corner of said mill site, a post marked IL 196 cor. No. 1, on which this Notice of Location is posted; thence

EAST 660 feet to a post marked IL 196 cor. No. 2; thence
SOUTH 330 feet to a post marked IL 196 cor. No. 3; thence
WEST 660 feet to a post marked IL 196 cor. No. 4; thence
NORTH 330 feet to the place of beginning. This claim is the 3/2, S. 1/4, SW 1/4, SW 1/4 of section 34, Township 1 North, Range 14 East.

Located and posted on the ground this 12 day of July 19 67.

INSPIRATION CONSOLIDATED COPPER COMPANY

By _____

298549

STATE OF ARIZONA }
COUNTY OF GILA } ss

I, Doris Parkin, County Recorder in and for said Gila County, do hereby certify that the within instrument of writing was filed at the request of

Inspiration Consolidated Copper Co.

on the 20 day of July A. D., 1967 at 20 minutes past 1 o'clock P. M., and duly recorded in Book _____ Docket 216

at Page 625, Records of Gila County, Arizona.

Doris Parkin,
County Recorder
By [Signature]
Deputy Recorder

INDEXED
PHOTO-COPIED
PAGED
COMPARED

RECEIVED
B.L.M. AZ STATE OFFICE
JUL 20 1967
10:00 A.M.
PHOENIX, ARIZONA

DOCKET 216 PAGE 548

NOTICE OF MILL SITE LOCATION

A MC 49409

NOTICE IS HEREBY GIVEN:

That the undersigned, INSPIRATION CONSOLIDATED COPPER COMPANY, a Maine corporation qualified to do business in Arizona, with offices at Inspiration, Gila County, Arizona, being the owner of more than 135 patented lode mining claims in the Globe Mining District in Township 1 North, Ranges 14 & 15 East (unsurveyed), Gila & Salt River Meridian, Gila County, Arizona, has this day located five (5) acres of non-mineral land to be known as INSPIRATION MILL SITE NO. IL 200 situated in the Globe Mining District in Section 3, Township One (1) North, Range Fourteen (14) East (unsurveyed), Gila and Salt River Meridian, Gila County, Arizona, and described as follows:

Beginning at the Southwest corner of said mill site, a post marked SW cor. No. 1, on which this Notice of Location is posted; thence

NORTH 230 feet to a post marked IL 200 cor. No. 2; thence
EAST 400 feet to a post marked IL 200 cor. No. 3; thence
SOUTH 230 feet to a post marked IL 200 cor. No. 4; thence
WEST 200 feet to the place of beginning. This claim is

the NE 1/4 of section 3, Township 1 North, Range 14 East.

Located and posted on the ground this 20th day of JULY 1967.

INSPIRATION CONSOLIDATED COPPER COMPANY

By Howard H. Knighten Jr.

INSPIRATION CONSOLIDATED COPPER COMPANY
1717 W. WALKER
INSPIRATION, ARIZONA 85337

Inspiration Consolidated Copper Co.

on the 20 day of July,
A. D., 1967 at 20 minutes
past 1 o'clock P..M., and
duly recorded in Book _____
Docket 216,
at Page 548, Records
of Gila County, Arizona.

DORIS PARKIN,
County Recorder
By Doris Parkin
Deputy Recorder

INDEXED
COMPARED
PHOTO-COPIED
PAGED

298471

STATE OF ARIZONA } ss
COUNTY OF GILA }

I, Doris Parkin, County Recorder in and for said Gila County, do hereby certify that the within instrument of writing was filed at the request of

MAP FILED IN A MC 19212

\$2.00
1:20
C

STATE OF ARIZONA }
COUNTY OF GILA } ss.

The foregoing instrument is a full, true and
correct copy of the papers on record in this office
in Docket 216 Book _____ Page 548

Attest: October 13 1971

DORIS PARKIN, Recorder

By Doris Parkin, Recorder.

AMC 49409

RECEIVED
B.L.M. AZ STATE OFFICE

JUL 20 1979

10:00 A.M.
PHOENIX, ARIZONA

RECEIVED
B.L.M. AZ STATE OFFICE

DOCKET 216 PAGE 549

JUL 20 1979

NOTICE OF MILL SITE LOCATION

A MC 49410

10:00 A.M.
PHOENIX, ARIZONA

NOTICE IS HEREBY GIVEN:

That the undersigned, INSPIRATION CONSOLIDATED COPPER COMPANY, a Maine corporation qualified to do business in Arizona, with offices at Inspiration, Gila County, Arizona, being the owner of more than 135 patented lode mining claims in the Globe Mining District in Township 1 North, Ranges 14 & 15 East (unsurveyed), Gila & Salt River Meridian, Gila County, Arizona, has this day located five (5) acres of non-mineral land to be known as INSPIRATION MILL SITE NO. IL 201 situated in the Globe Mining District in Section 4, Township One (1) North, Range Fourteen (14) East (unsurveyed), Gila and Salt River Meridian, Gila County, Arizona, and described as follows:

Beginning at the SOUTHEAST corner of said mill site, a post marked IL 201 cor. No. 1, on which this Notice of Location is posted; thence

WEST 660 feet to a post marked IL 201 cor. No. 2; thence NORTH 330 feet to a post marked IL 201 cor. No. 3; thence EAST 660 feet to a post marked IL 201 cor. No. 4; thence SOUTH 330 feet to the place of beginning. This claim is the N 1/2, NE 1/4, E 1/4 NE 1/4 of section 4, Township 1 North, Range 14 East..

Located and posted on the ground this 18th day of July 1967.

INSPIRATION CONSOLIDATED COPPER COMPANY

By E.M. Richardson

Tom M. Wilcox

Owner
INSPIRATION CONSOLIDATED COPPER COMPANY
1000 W. BOULDER
PHOENIX, ARIZONA 85007

Inspiration Consolidated Copper Co.

STATE OF ARIZONA
COUNTY OF GILA } ss

I, Doris Parkin, County Recorder in and for said Gila County, do hereby certify that the within instrument of writing was filed at the request of Inspiration Consolidated Copper Co. on the 20 day of July A. D., 1967 at 20 minutes past 1 o'clock P. M., and duly recorded in Book Docket 216

at Page 549, Records of Gila County, Arizona.

Doris Parkin,
County Recorder
Elizabeth H. Tomator
Deputy Recorder

INDEXED
PHOTO-COPIED
PAGED
COMPARED

298472

MAP FILED IN A MC 49212

#1.00
1.20
2

AMC 49410

STATE OF ARIZONA }
COUNTY OF GILA } ss.

The foregoing instrument is a full, true and
correct copy as appears on record in this office
in Docket 216 Book _____ Page 549

Attested October 13 _____ 1971
DORIS PARKIN, Recorder

By Doris Parkin, Recorder.

RECEIVED
B.L.M. AZ STATE OFFICE

JUL 20 1979

10:00 A.M.
PHOENIX, ARIZONA

RECEIVED
B.L.M. AZ STATE OFFIC

JUL 20 1979

10:00 A.M.
PHOENIX, ARIZONA

DOCKET 230 PAGE 605

NOTICE OF MILL SITE LOCATION

A MC 49411

NOTICE IS HEREBY GIVEN:

That the undersigned, INSPIRATION CONSOLIDATED COPPER COMPANY, a Maine corporation qualified to do business in Arizona, with offices at Inspiration, Gila County, Arizona, being the owner of more than 135 patented lode mining claims in the Globe Mining District in Township 1 North, Ranges 14 & 15 East (unsurveyed), Gila & Salt River Meridian, Gila County, Arizona, has this day located five (5) acres of non-mineral land to be known as INSPIRATION MILL SITE NO. IL 202 situated in the Globe Mining District in Section 4, Township One (1) ~~North~~ ^{SOUTH} Range Fourteen (14) East (unsurveyed), Gila and Salt River Meridian, Gila County, Arizona, and described as follows:

Beginning at the NORTHWEST corner of said mill site, a post marked IL 202 cor. No. 1, on which this Notice of Location is posted; thence

EAST 660 feet to a post marked IL 202 cor. No. 2; thence
SOUTH 330 feet to a post marked IL 202 cor. No. 3; thence
WEST 660 feet to a post marked IL 202 cor. No. 4; thence
NORTH 330 feet to the place of beginning. This claim is the SW 1/4 NE 1/4 NE 1/4 of section 4, Township 1 ~~North~~ ^{SOUTH}, Range 14 East.

Located and posted on the ground this 28 day of MARCH 1968.

INSPIRATION CONSOLIDATED
COPPER COMPANY
P. O. BOX 87
INSPIRATION, ARIZONA 85367

INSPIRATION CONSOLIDATED COPPER COMPANY

By John Hughes
with Larry S. DeCompte

MAP FILED IN A MC 49212

STATE OF ARIZONA, County of Gila, ss:

304611

I do hereby certify that the within instrument was filed and recorded at request of

Inspiration Consolidated
Copper Company

Date April 3, 1968 Time 1:55

P. M., Docket 230

Official Records Page 605

Records of Gila County, Arizona.

WITNESS my hand and official seal the day and year first above written.

DORIS PARKIN, County Recorder

INDEXED
PHOTO-COPIED
PAGED
COMPARED

By Mary V. DePaoli Deputy.

85537

STATE OF ARIZONA }
COUNTY OF GILA } ss.

This instrument is a full, true and
correct copy as it appears on record in this office

In Book 230 Page 605 A NC 49411
Attest October 13 19 71

DORIS PARKIN, Recorder
By Doris Parkin, Recorder.

RECEIVED
B.L.M. AZ STATE OFFICE

JUL 20 1979

10:00 A.M.
PHOENIX, ARIZONA

RECEIVED
B.L.M. AZ STATE OFFICE

JUL 20 1979

10:00 A.M.
PHOENIX, ARIZONA

DOCKET 230 PAGE 606

NOTICE OF MILL SITE LOCATION

A MC 49412

NOTICE IS HEREBY GIVEN:

That the undersigned, INSPIRATION CONSOLIDATED COPPER COMPANY, a Maine corporation qualified to do business in Arizona, with offices at Inspiration, Gila County, Arizona, being the owner of more than 135 patented lode mining claims in the Globe Mining District in Township 1 North, Ranges 14 & 15 East (unsurveyed), Gila & Salt River Meridian, Gila County, Arizona, has this day located five (5) acres of non-mineral land to be known as INSPIRATION MILL SITE NO. IL 203 situated in the Globe Mining District in Section 4, Township One (1) North, Range Fourteen (14) East (unsurveyed), Gila and Salt River Meridian, Gila County, Arizona, and described as follows:

Beginning at the Southeast corner of said mill site, a post marked IL 203 cor. No. 1, on which this Notice of Location is posted; thence

West 660 feet to a post marked IL 203 cor. No. 2; thence
North 330 feet to a post marked IL 203 cor. No. 3; thence
East 660 feet to a post marked IL 203 cor. No. 4; thence
South 330 feet to the place of beginning. This claim is

the N 1/2 SE 1/4 NE 1/4 NE 1/4
of section 4, Township 1 North, Range 14 East.

Located and posted on the ground this 28
day of MARCH 1968.

INSPIRATION CONSOLIDATED COPPER COMPANY

By John Hughes
Witness: Lucy A. Compton

INSPIRATION CONSOLIDATED
COPPER COMPANY
P. O. BOX 67
INSPIRATION, ARIZONA 85327

MAP FILED IN A MC 49412

STATE OF ARIZONA, County of Gila, ss: 304612
I do hereby certify that the within instrument was filed and recorded at request of Inspiration Consolidated Copper Company
Date April 3, 1968 Time 1:55 P. M., Docket 230 Official Records Page 606
Records of Gila County, Arizona.

WITNESS my hand and official seal the day and year first above written.

DORIS PARKIN, County Recorder

By Mary V. DePaoli Deputy.

INDEXED
PHOTO-COPIED
PAGED
COMPARED

300
1:55

STATE OF ARIZONA }
COUNTY OF GILA } ss.

This instrument is a full, true and
correct copy as shown on record in this office
in Book 230 Page 606

Attest October 13 19 71

DORIS PARKIN, Recorder

By Doris Parkin, Recorder.

AMC 49412

RECEIVED
B.L.M. AZ STATE OFFICE

JUL 20 1979

10:00 A.M.
PHOENIX, ARIZONA

RECEIVED
B.L.M. AZ STATE OFFICE

JUL 20 1979

10:00 A.M.
PHOENIX, ARIZONA

DOCKET 230 PAGE 607

NOTICE OF MILL SITE LOCATION

A MC 49413

NOTICE IS HEREBY GIVEN:

That the undersigned, INSPIRATION CONSOLIDATED COPPER COMPANY, a Maine corporation qualified to do business in Arizona, with offices at Inspiration, Gila County, Arizona, being the owner of more than 1755 patented lode mining claims in the Globe Mining District in Township 1 North, Ranges 14, 15 East (unsurveyed), Gila & Salt River Meridian, Gila County, Arizona, has this day located five (5) acres of non-mineral land to be known as INSPIRATION MILL SITE NO. IL 204 situated in the Globe Mining District in Section 4, Township One (1) ~~North~~ ^{SOUTH} Range Fourteen (14) East (unsurveyed), Gila and Salt River Meridian, Gila County, Arizona, and described as follows:

Beginning at the NORTHEAST corner of said mill site, a post marked IL 204 cor. No. 1, on which this Notice of Location is posted; thence

SOUTH 330 feet to a post marked IL 204 cor. No. 2; thence WEST 660 feet to a post marked IL 204 cor. No. 3; thence NORTH 330 feet to a post marked IL 204 cor. No. 4; thence EAST 660 feet to the place of beginning. This claim is the S 1/2 SE 1/4 NE 1/4 NE 1/4 of section 4, Township 1 ~~NORTH~~ ^{SOUTH}, Range 14 East.

Located and posted on the ground this 28 day of MARCH 1968.

INSPIRATION CONSOLIDATED COPPER COMPANY

By John Hughes
WITNESSES: Larry D. DeCompte

OWNER:
INSPIRATION CONSOLIDATED
COPPER COMPANY
P. O. BOX 87
INSPIRATION, ARIZONA 85337

MAP FILED IN A MC 49212

STATE OF ARIZONA, County of Gila, ss: 304613
I do hereby certify that the within instrument was filed and recorded at request of Inspiration Consolidated Copper Company
Date April 3, 1968 Time 1:55 P. M., Docket 230 Official Records Page 607
Records of Gila County, Arizona.

WITNESS my hand and official seal the day and year first above written.

DORIS PARKIN, County Recorder

By Mary T. De Proli Deputy.

INDEXED
PHOTO-COPIED
PAGED
COMPARED

200
1:55
2

STATE OF ARIZONA }
COUNTY OF GILA } ss.

AMC 49413

This instrument is a full true and
correct copy as shown on record in this office
in Book 230 of Page 607.

Attest: October 13 19 71

DORIS PARKIN, Recorder

By Doris Parkin, Recorder.

RECEIVED
B.L.M. AZ STATE OFFICE

JUL 20 1979

10:00 A.M.
PHOENIX, ARIZONA

JUL 20 1979

10:00 A.M.
PHOENIX, ARIZONA

DOCKET 230 PAGE 608

NOTICE OF MILL SITE LOCATION

49414

NOTICE IS HEREBY GIVEN:

That the undersigned, INSPIRATION CONSOLIDATED COPPER COMPANY, a Maine corporation qualified to do business in Arizona, with offices at Inspiration, Gila County, Arizona, being the owner of more than 135 patented lode mining claims in the Globe Mining District in Township 1 North, Ranges 14 & 15 East (unsurveyed), Gila & Salt River Meridian, Gila County, Arizona, has this day located five (5) acres of non-mineral land to be known as INSPIRATION MILL SITE NO. IL 205 situated in the Globe Mining District in Section 3, Township One (1) ~~North~~^{South}, Range Fourteen (14) East (unsurveyed), Gila and Salt River Meridian, Gila County, Arizona, and described as follows:

Beginning at the NORTHWEST corner of said mill site, a post marked IL 205 cor. No. 1, on which this Notice of Location is posted; thence
EAST 660 feet to a post marked IL 205 cor. No. 2; thence
SOUTH 330 feet to a post marked IL 205 cor. No. 3; thence
WEST 660 feet to a post marked IL 205 cor. No. 4; thence
NORTH 330 feet to the place of beginning. This claim is the S 1/2 SW 1/4 NW 1/4 NE 1/4 of section 3, Township 1 ~~North~~^{South}, Range 14 East.

Located and posted on the ground this 28 day of MARCH 1968:

INSPIRATION CONSOLIDATED COPPER COMPANY
P. O. BOX 87
INSPIRATION, ARIZONA 85339

INSPIRATION CONSOLIDATED COPPER COMPANY

By John Hughes
WITNESS: Larry C. DeCompte

MAP FILED IN A MC 49212

STATE OF ARIZONA, County of Gila, ss: 304614
I do hereby certify that the within instrument was filed and recorded at request of Inspiration Consolidated Copper Company
Date April 3, 1968 Time 1:55 P. M., Docket 230 Official Records Page 608,
Records of Gila County, Arizona.

WITNESS my hand and official seal the day and year first above written.

INDEXED
PHOTO-COPIED
PAGED
COMPARED

DORIS PARKIN, County Recorder

By Mary V. DePaoli Deputy.

20
1:55
C

STATE OF ARIZONA }
COUNTY OF GILA } ss.

This document is a full, true and
correct copy as shown on record in this office
in Book 230 to Page 608

Attested October 13 1971

DORIS PARKIN, Recorder

By Doris Parkin Recorder.

AMC 49414

RECEIVED
B.L.M. AZ STATE OFFICE

JUL 20 1979

10:00 A.M.
PHOENIX, ARIZONA

RECEIVED
B.L.M. AZ STATE OFFICE

JUL 20 1979

10:00 A.M.
PHOENIX, ARIZONA

DOCKET 230 PAGE 609

NOTICE OF MILL SITE LOCATION

A MC 48415

NOTICE IS HEREBY GIVEN:

That the undersigned, INSPIRATION CONSOLIDATED COPPER COMPANY, a Maine corporation qualified to do business in Arizona, with offices at Inspiration, Gila County, Arizona, being the owner of more than 135 patented lode mining claims in the Globe Mining District in Township 1 North, Ranges 14 & 15 East (unsurveyed), Gila & Salt River Meridian, Gila County, Arizona, has this day located five (5) acres of non-mineral land to be known as INSPIRATION MILL SITE NO. IL 206 situated in the Globe Mining District in Section 11, Township One (1) North, Range Fourteen (14) East (unsurveyed), Gila and Salt River Meridian, Gila County, Arizona, and described as follows:

Beginning at the Southeast corner of said mill site, a post marked IL 206 cor. No. 1, on which this Notice of Location is posted; thence

West 660 feet to a post marked IL 206 cor. No. 2; thence
North 330 feet to a post marked IL 206 cor. No. 3; thence
East 660 feet to a post marked IL 206 cor. No. 4; thence
South 330 feet to the place of beginning. This claim is
the N¹/₂ NW¹/₄ NE¹/₄ NE¹/₄

of section 4, Township 1 North, Range 14 East.
South

Located and posted on the ground this 28
day of MARCH 19 68.

OWNER:
INSPIRATION CONSOLIDATED
COPPER COMPANY
P. O. BOX 87
INSPIRATION, ARIZONA 85301

INSPIRATION CONSOLIDATED COPPER COMPANY

By John Hughes
WITNESS Louy [unclear]

MAP FILED IN A MC 49212

STATE OF ARIZONA, County of Gila, ss: 304615
I do hereby certify that the within instrument was filed and recorded at request of Inspiration Consolidated
Date April 3, 1968 Time 1:55 P. M., Docket 230 Copper Company
Records of Gila County, Arizona. Official Records Page 609.

WITNESS my hand and official seal the day and year first above written.

DORIS PARKIN, County Recorder

By Mary V. De Paoli Deputy.

INDEXED
PHOTO-COPIED
PAGED
COMPARED

200
1:55

STATE OF ARIZONA }
COUNTY OF GILA } ss.

AMC 49415

This foregoing instrument is a full, true and
correct copy as appears on record in this office
in Docket 230 Lock _____ Page 609

Attest: October 13 1971

DORIS PARKER, Recorder

By [Signature] Recorder.

RECEIVED
B.L.M. AZ STATE OFFICE
JUL 20 1979
10:00 A.M.
PHOENIX, ARIZONA

RECEIVED
B.L.M. AZ STATE OFFICE

DOCKET 230 PAGE 610

JUL 20 1979

NOTICE OF MILL SITE LOCATION

10:00 A.M.
PHOENIX, ARIZONA

A MC 49416

NOTICE IS HEREBY GIVEN:

That the undersigned, INSPIRATION CONSOLIDATED COPPER COMPANY, a Maine corporation qualified to do business in Arizona, with offices at Inspiration, Gila County, Arizona, being the owner of more than 135 patented lode mining claims in the Globe Mining District in Township 1 North, Ranges 14, 8, 15 East (unsurveyed), Gila & Salt River Meridian, Gila County, Arizona, has this day located five (5) acres of non-mineral land to be known as INSPIRATION MILL SITE NO. IL 207 situated in the Globe Mining District in Section 4, Township One (1) ^{SOUTH} North, Range Fourteen (14) East (unsurveyed), Gila and Salt River Meridian, Gila County, Arizona, and described as follows:

Beginning at the NORTHEAST corner of said mill site, a post marked IL 207 cor. No. 1, on which this Notice of Location is posted; thence SOUTH 330 feet to a post marked IL 207 cor. No. 2; thence WEST 660 feet to a post marked IL 207 cor. No. 3; thence NORTH 330 feet to a post marked IL 207 cor. No. 4; thence EAST 660 feet to the place of beginning. This claim is the S 1/2 NW 1/4 NE 1/4 of section 4, Township 1 ^{SOUTH} North, Range 14 East.

Located and posted on the ground this 28 day of MARCH 1968.

OWNER:
INSPIRATION CONSOLIDATED
COPPER COMPANY,
BY: LEX BY
INSPIRATION ARIZONA

INSPIRATION CONSOLIDATED COPPER COMPANY

By John Hughes
WITNESS Larry D. Rompt

MAP FILED IN A MC 49416

STATE OF ARIZONA, County of Gila, ss: 304616
I do hereby certify that the within instrument was filed and recorded at request of Inspiration Consolidated Copper Company
Date April 3, 1968 Time 1:55 P. M., Docket 230 Official Records Page 610,
Records of Gila County, Arizona.

WITNESS my hand and official seal the day and year first above written.

INDEXED
PHOTO-COPIED
PAGED
COMPARED

DORIS PARKIN, County Recorder
By Mary V. De Paoli Deputy.

200
1:55
C

STATE OF ARIZONA }
COUNTY OF GILA }

The foregoing instrument is a full, true and
correct copy as it appears on record in this office
in Date 230 Book Page 610

Attest October 13 1971

DORIS PARKIN, RECORDER.
By Doris Parkin, Recorder.

AMC 49416

RECEIVED
B.L.M. AZ STATE OFFICE

JUL 20 1979

10:00 A.M.
PHOENIX, ARIZONA

RECEIVED
B.L.M. AZ STATE OFFICE

DOCKET 230 PAGE 611

JUL 20 1979

NOTICE OF MILL SITE LOCATION

10:00 A.M.
PHOENIX, ARIZONA

A MC 49417

NOTICE IS HEREBY GIVEN:

That the undersigned, INSPIRATION CONSOLIDATED COPPER COMPANY, a Maine corporation qualified to do business in Arizona, with offices at Inspiration, Gila County, Arizona, being the owner of more than 135 patented lode mining claims in the Globe Mining District in Township 1 North, Ranges 14 & 15 East (unsurveyed), Gila & Salt River Meridian, Gila County, Arizona, has this day located five (5) acres of non-mineral land to be known as INSPIRATION MILL SITE NO. IL 208 situated in the Globe Mining District in Section 4, Township One (1) ~~North~~ ^{SOUTH} Fourteen (14) East (unsurveyed), Gila and Salt River Meridian, Gila County, Arizona, and described as follows:

Beginning at the SOUTHWEST corner of said mill site, a post marked IL 208 cor. No. 1, on which this Notice of Location is posted; thence

NORTH 330 feet to a post marked IL 208 cor. No. 2; thence
EAST 660 feet to a post marked IL 208 cor. No. 3; thence
SOUTH 330 feet to a post marked IL 208 cor. No. 4; thence
WEST 660 feet to the place of beginning. This claim is the N¹/₂ SW¹/₄ NE¹/₄ NE¹/₄ of section 4, Township 1 ~~North~~ ^{SOUTH}, Range 14 East.

Located and posted on the ground this 28 day of March 1968.

INSPIRATION CONSOLIDATED COPPER COMPANY

By John Hughes

WITNESS: [Signature]

OWNED BY
INSPIRATION CONSOLIDATED
COPPER COMPANY
P. O. BOX 27
INSPIRATION, ARIZONA 85307

MAP FILED IN A MC 49212

STATE OF ARIZONA, County of Gila, ss: 304617
I do hereby certify that the within instrument was filed and recorded at request of Inspiration Consolidated Copper Company
Date April 3, 1968 Time 1:55 P. M., Docket 230 Official Records Page 611,
Records of Gila County, Arizona.

WITNESS my hand and official seal the day and year first above written.

DORIS PARKIN, County Recorder

By Mary H. DePaoli Deputy.

INDEXED
PHOTO-COPIED
PAGED
COMPARED

200
1:55
C

STATE OF ARIZONA }
COUNTY OF GILA } ss.

A MC 49417

This instrument is a full true and
correct copy as appears on record in this office
in Docket 230 Book Page 611

Attest: October 13 19 71

DORIS PARKIN, Recorder

By Doris Parkin Recorder.

RECEIVED
B.L.M. AZ STATE OFFICE

JUL 20 1979

10:00 A.M.
PHOENIX, ARIZONA

RECEIVED
B.L.M. AZ STATE OFFICE

JUL 20 1979

10:00 A.M.
PHOENIX, ARIZONA

DOCKET 230 PAGE 612

NOTICE OF MILL SITE LOCATION

A MC 49418

NOTICE IS HEREBY GIVEN:

That the undersigned, INSPIRATION CONSOLIDATED COPPER COMPANY, a Maine corporation qualified to do business in Arizona, with offices at Inspiration, Gila County, Arizona, being the owner of more than 135 patented lode mining claims in the Globe Mining District in Township 1 North, Ranges 14 & 15 East (unsurveyed), Gila & Salt River Meridian, Gila County, Arizona, has this day located five (5) acres of non-mineral land to be known as INSPIRATION MILL SITE NO. IL 209 situated in the Globe Mining District in Section 4, Township One (1) North, Range Fourteen (14) East (unsurveyed), Gila and Salt River Meridian, Gila County, Arizona, and described as follows:

Beginning at the NORTHWEST corner of said mill site, a post marked IL 209 cor. No. 1, on which this Notice of Location is posted; thence

EAST 660 feet to a post marked IL 209 cor. No. 2; thence
SOUTH 330 feet to a post marked IL 209 cor. No. 3; thence
WEST 660 feet to a post marked IL 209 cor. No. 4; thence
NORTH 330 feet to the place of beginning. This claim is the S 1/2 SW 1/4 NE 1/4 NE 1/4 of section 4, Township 1 ~~North~~ South, Range 14 East.

Located and posted on the ground this 28 day of MARCH 19 68.

INSPIRATION CONSOLIDATED COPPER COMPANY

By John Hughes
WITNESS Floyd L. Compton

OWNER:
INSPIRATION CONSOLIDATED
COPPER COMPANY
P. O. BOX 27
INSPIRATION, ARIZONA 85337

49212
MAP FILED IN A MC

STATE OF ARIZONA, County of Gila, ss: 304618
I do hereby certify that the within instrument was filed and recorded at request of Inspiration Consolidated Copper Company
Date April 3, 1968 Time 1:55 P. M. Docket 230 Official Records Page 612
Records of Gila County, Arizona.

WITNESS my hand and official seal the day and year first above written.

DORIS PARKIN, County Recorder

By Mary V. De Paoli Deputy.

INDEXED
PHOTO-COPIED
PAGE
COMPARED

\$ 2.00
1:55
C

STATE OF ARIZONA }
COUNTY OF GILA } ss.

The foregoing instrument is a full, true and
correct copy as appears on record in this office
in District 230 Book Page 612

Attest: October 13 19 71

DORIS PARKIN, Recorder
By Doris Parkin, Recorder.

AMC 49418

RECEIVED
B.L.M. AZ STATE OFFICE

JUL 20 1979

10:00 A.M.
PHOENIX, ARIZONA

RECEIVED
B.L.M. AZ STATE OFFICE

JUL 20 1979

10:00 A.M.
PHOENIX, ARIZONA

DOCKET 230 PAGE 613

NOTICE OF MILL SITE LOCATION

A MC 49419

NOTICE IS HEREBY GIVEN:

That the undersigned, INSPIRATION CONSOLIDATED COPPER COMPANY, a Maine corporation qualified to do business in Arizona, with offices at Inspiration, Gila County, Arizona, being the owner of more than 135 patented lode mining claims in the Globe Mining District in Township 1 North, Ranges 14 & 15 East (unsurveyed), Gila & Salt River Meridian, Gila County, Arizona, has this day located five (5) acres of non-mineral land to be known as INSPIRATION MILL SITE NO. IL 210 situated in the Globe Mining District in Section 33, Township One (1) North, Range Fourteen (14) East (unsurveyed), Gila and Salt River Meridian, Gila County, Arizona, and described as follows:

Beginning at the SOUTHEAST corner of said mill site, a post marked IL 210 cor. No. 1, on which this Notice of Location is posted; thence

WEST 330 feet to a post marked IL 210 cor. No. 2; thence
NORTH 660 feet to a post marked IL 210 cor. No. 3; thence
EAST 330 feet to a post marked IL 210 cor. No. 4; thence
SOUTH 660 feet to the place of beginning. This claim is the E 1/2 NW 1/4 SE 1/4 NW 1/4 of section 33, Township 1 North, Range 14 East.

Located and posted on the ground this 27 day of MARCH 19 68:

OWNER:
INSPIRATION CONSOLIDATED
COPPER COMPANY
P.O. BOX 87
INSPIRATION, ARIZONA 85337

INSPIRATION CONSOLIDATED COPPER COMPANY

By John Hughes

Witness - Larry G. LeCompte

MAP FILED IN A MC 49419

STATE OF ARIZONA, County of Gila, ss:

304619

I do hereby certify that the within instrument was filed and recorded at request of Inspiration Consolidated Copper Company

Date April 3, 1968 Time 1:55 P. M., Docket 230 Official Records Page 613,
Records of Gila County, Arizona.

WITNESS my hand and official seal the day and year first above written.

DORIS PARKIN, County Recorder

By Mary V. De Paoli Deputy.

INDEXED
PHOTO-COPIED
PAGED
COMPARED

200
1155

STATE OF ARIZONA }
COUNTY OF GHA } ss.

AMC 49419

This instrument is a full, true and
correct copy as appears on record in this office
in Book 230 ... Page 613.

Attest: October 13 19 71

DORIS FARKIN, Recorder

By Doris Farkin, Recorder.

RECEIVED
B.L.M. AZ STATE OFFICE

JUL 20 1979

10:00 A.M.
PHOENIX, ARIZONA

RECEIVED
B.L.M. AZ STATE OFFICE

JUL 20 1979

10:00 A.M.
PHOENIX, ARIZONA

DOCKET 230 PAGE 614

NOTICE OF MILL SITE LOCATION

A MC 49420

NOTICE IS HEREBY GIVEN:

That the undersigned, INSPIRATION CONSOLIDATED COPPER COMPANY, a Maine corporation qualified to do business in Arizona, with offices at Inspiration, Gila County, Arizona, being the owner of more than 135 patented lode mining claims in the Globe Mining District in Township 1 North, Ranges 14 & 15 East (unsurveyed), Gila & Salt River Meridian, Gila County, Arizona, has this day located five (5) acres of non-mineral land to be known as INSPIRATION MILL SITE NO. IL 211 situated in the Globe Mining District in Section 33, Township One (1) North, Range Fourteen (14) East (unsurveyed), Gila and Salt River Meridian, Gila County, Arizona, and described as follows:

Beginning at the NORTHEAST corner of said mill site, a post marked IL 211 cor. No. 1, on which this Notice of Location is posted; thence

SOUTH 660 feet to a post marked IL 211 cor. No. 2; thence
WEST 330 feet to a post marked IL 211 cor. No. 3; thence
NORTH 660 feet to a post marked IL 211 cor. No. 4; thence
EAST 330 feet to the place of beginning. This claim is the E 1/2 SW 1/4 SE 1/4 NW 1/4 of section 33, Township 1 North, Range 14 East.

Located and posted on the ground this 27 day of MARCH 19 68.

INSPIRATION CONSOLIDATED
COPPER COMPANY
P.O. BOX 87
INSPIRATION, ARIZONA 85537

INSPIRATION CONSOLIDATED COPPER COMPANY

By John Hughes

witness - Larry S. DeCamp

MAP FILED IN A MC 49212

200
1:55

STATE OF ARIZONA, County of Gila, ss: 304620
I do hereby certify that the within instrument was filed and recorded at request of Inspiration Consolidated Copper Company
Date April 3, 1968 Time 1:55 P. M., Docket 230 Official Records Page 614,
Records of Gila County, Arizona.

WITNESS my hand and official seal the day and year first above written.

INDEXED
PHOTO-COPIED
PAGE D
COMPARED

DORIS PARKIN, County Recorder

By Mary V. DePauli Deputy.

AMC 49420

STATE OF ARIZONA } ss.
COUNTY OF GILA }

This foregoing instrument is a full, true and
correct copy as shown on record in this office
in Docket 230 Book Page 614

Attested October 13 19 71

DORIS PARKIN, Recorder

By Doris Parkin, Recorder.

RECEIVED
B.L.M. AZ STATE OFFICE

JUL 20 1979

10:00
PHOENIX, ARIZONA

RECEIVED
B.L.M. AZ STATE OFFICE

JUL 20 1979

10:00 A.M.
PHOENIX, ARIZONA

DOCKET 230 PAGE 615

NOTICE OF MILL SITE LOCATION

A MC 49421

NOTICE IS HEREBY GIVEN:

That the undersigned, INSPIRATION CONSOLIDATED COPPER COMPANY, a Maine corporation qualified to do business in Arizona, with offices at Inspiration, Gila County, Arizona, being the owner of more than 135 patented lode mining claims in the Globe Mining District in Township 1 North, Ranges 14 E. 15 East (unsurveyed), Gila & Salt River Meridian, Gila County, Arizona, has this day located five (5) acres of non-mineral land to be known as INSPIRATION MILL SITE NO. IL 212 situated in the Globe Mining District in Section 33, Township One (1) North, Range Fourteen (14) East (unsurveyed), Gila and Salt River Meridian, Gila County, Arizona, and described as follows:

Beginning at the SOUTHEAST corner of said mill site, a post marked IL 212 cor. No. 1, on which this Notice of Location is posted; thence
WEST 330 feet to a post marked IL 212 cor. No. 2; thence
NORTH 660 feet to a post marked IL 212 cor. No. 3; thence
EAST 330 feet to a post marked IL 212 cor. No. 4; thence
SOUTH 660 feet to the place of beginning. This claim is the 1/2 NW 1/4 NE 1/4 SW 1/4 of section 33, Township 1 North, Range 14 East.

Located and posted on the ground this 27
day of MARCH 19 68:

OWNER
INSPIRATION CONSOLIDATED
COPPER COMPANY
P.O. BOX 27
INSPIRATION, ARIZONA 85847

INSPIRATION CONSOLIDATED COPPER COMPANY

By John Hughes

WITNESS - Larry S. LeCompte

MAP FILED IN A MC 49212

304621

STATE OF ARIZONA, County of Gila, ss:
I do hereby certify that the within instrument was filed and recorded at request of Inspiration Consolidated Copper Company
Date April 3, 1968 Time 1:55 P. M., Docket 230 Official Records Page 615,
Records of Gila County, Arizona.

WITNESS my hand and official seal the day and year first above written.

INDEXED
PHOTO-COPIED
1 PAGED
COMPIRED

DORIS PARKIN, County Recorder
By Mary V. De Paoli Deputy.

20
1:55
C

STATE OF ARIZONA } ss.
COUNTY OF GILA }

AMC 49421

This instrument is a full, true and correct copy of the original as recorded in this office in Docket 230 Book Page 615

Attested October 13 19 71

DORIS PARKIN, Recorder

By [Signature] Recorder.

RECEIVED
B.L.M. AZ STATE OFFICE
JUL 20 1979
10:00 A.M.
PHOENIX, ARIZONA

RECEIVED
B.L.M. STATE OF ARIZONA
JUL 20 1979

DOCKET 230 PAGE 616

PHOENIX, ARIZONA

NOTICE OF MILL SITE LOCATION

A MC 49422

NOTICE IS HEREBY GIVEN:

That the undersigned, INSPIRATION CONSOLIDATED COPPER COMPANY, a Maine corporation qualified to do business in Arizona, with offices at Inspiration, Gila County, Arizona, being the owner of more than 135 patented lode mining claims in the Globe Mining District in Township 1 North, Ranges 14 & 15 East (unsurveyed), Gila & Salt River Meridian, Gila County, Arizona, has this day located five (5) acres of non-mineral land to be known as INSPIRATION MILL SITE NO. IL 213 situated in the Globe Mining District in Section 33, Township One (1) North, Range Fourteen (14) East (unsurveyed), Gila and Salt River Meridian, Gila County, Arizona, and described as follows:

Beginning at the NORTHEAST corner of said mill site, a post marked IL 213 cor. No. 1, on which this Notice of Location is posted; thence SOUTH 660 feet to a post marked IL 213 cor. No. 2; thence WEST 330 feet to a post marked IL 213 cor. No. 3; thence NORTH 660 feet to a post marked IL 213 cor. No. 4; thence EAST 330 feet to the place of beginning. This claim is the E 1/2 SW 1/4 NE 1/4 SW 1/4 of section 33, Township 1 North, Range 14 East.

Located and posted on the ground this 27 day of MARCH 19 68.

OWNER:
INSPIRATION CONSOLIDATED
COPPER COMPANY
P.O. BOX 57
INSPIRATION, ARIZONA 85337

INSPIRATION CONSOLIDATED COPPER COMPANY

By John Hughes
WITNESS - Larry J. [Signature]

MAP FILED IN A MC 49422

210
1:55
C

STATE OF ARIZONA, County of Gila, ss: 304622
I do hereby certify that the within instrument was filed and recorded at request of Inspiration Consolidated Copper Company
Date April 3, 1968 Time 1:55 P. M., Docket 230 Official Records Page 616
Records of Gila County, Arizona.

WITNESS my hand and official seal the day and year first above written.

INDEXED
PHOTO-COPIED
PAGED
COMPARED

DORIS PARKIN, County Recorder

By Mary V. DePaoli Deputy.

STATE OF ARIZONA }
COUNTY OF GILA } ss.

This conveyance instrument is a full, true and
correct copy as it appears on record in this office
in D. E. 230 Book Page 616

Attest: October 13, 1971
DORIS PARKIN, Recorder

By Doris Parkin, Recorder.

A MC 49422

RECEIVED
B.L.M. AZ STATE OFFICE
JUL 20 1979
10:00 AM
PHOENIX, ARIZONA

RECEIVED
B.L.M. 17 STATE OFFICE

DOCKET 230 PAGE 617

JUL 20 1979

NOTICE OF MILL SITE LOCATION

1000
PHOENIX, ARIZONA

A MC 49423

NOTICE IS HEREBY GIVEN:

That the undersigned, INSPIRATION CONSOLIDATED COPPER COMPANY, a Maine corporation qualified to do business in Arizona, with offices at Inspiration, Gila County, Arizona, being the owner of more than 135 patented lode mining claims in the Globe Mining District in Township 1 North, Ranges 14 & 15 East (unsurveyed), Gila & Salt River Meridian, Gila County, Arizona, has this day located five (5) acres of non-mineral land to be known as INSPIRATION MILL SITE NO. IL 214 situated in the Globe Mining District in Section 33, Township One (1) North, Range Fourteen (14) East (unsurveyed), Gila and Salt River Meridian, Gila County, Arizona, and described as follows:

Beginning at the SOUTHEAST corner of said mill site, a post marked IL 214 cor. No. 1, on which this Notice of Location is posted; thence
WEST 660 feet to a post marked IL 214 cor. No. 2; thence
NORTH 330 feet to a post marked IL 214 cor. No. 3; thence
EAST 660 feet to a post marked IL 214 cor. No. 4; thence
SOUTH 330 feet to the place of beginning. This claim is the N 1/2 NE 1/4 SE 1/4 SW 1/4 of section 33, Township 1 North, Range 14 East.

Located and posted on the ground this 27
day of MARCH 19 68.

OWNER:
INSPIRATION CONSOLIDATED
COPPER COMPANY
P. O. BOX 87
INSPIRATION, ARIZONA 85087

INSPIRATION CONSOLIDATED COPPER COMPANY

By John Hughes

WITNESS - Mary V. DePaoli

MAP FILED IN A MC 49218

* 200
1:55
C

304623

STATE OF ARIZONA, County of Gila, ss:
I do hereby certify that the within instrument was filed and recorded at request of Inspiration Consolidated Copper Company
Date April 3, 1968 Time 1:55 P. M., Docket 230 Official Records Page 617,
Records of Gila County, Arizona.

WITNESS my hand and official seal the day and year first above written.

DORIS PARKIN, County Recorder

By Mary V. DePaoli Deputy.

INDEXED
PHOTO-COPIED
PAGED
COMPARED

STATE OF ARIZONA }
COUNTY OF GILA } ss.

This instrument is a full, true and
correct copy as shown on record in this office
in Book 230 of Page 617.

AMC 49423

Attest: October 13 19 71
DORIS PARKER, Recorder

By Doris Parker Recorder.

RECEIVED
B.L.M. AZ STATE OFFICE
JUL 20 1979
10:00
PHOENIX, ARIZONA

RECEIVED
B.L.M. AZ STATE OFFICE

JUL 20 1979

10:00 AM
PHOENIX, ARIZONA

DOCKET 230 PAGE 618

NOTICE OF MILL SITE LOCATION

A MC 49424

NOTICE IS HEREBY GIVEN:

That the undersigned, INSPIRATION CONSOLIDATED COPPER COMPANY, a Maine corporation qualified to do business in Arizona, with offices at Inspiration, Gila County, Arizona, being the owner of more than 135 patented lode mining claims in the Globe Mining District in Township 1 North, Ranges 14 E, 15 East (unsurveyed), Gila & Salt River Meridian, Gila County, Arizona, has this day located five (5) acres of non-mineral land to be known as INSPIRATION MILL SITE NO. IL 215 situated in the Globe Mining District in Section 33, Township One (1) North, Range Fourteen (14) East (unsurveyed), Gila and Salt River Meridian, Gila County, Arizona, and described as follows:

Beginning at the NORTHEAST corner of said mill site, a post marked IL 215 cor. No. 1, on which this Notice of Location is posted; thence

SOUTH 330 feet to a post marked IL 215 cor. No. 2; thence
WEST 660 feet to a post marked IL 215 cor. No. 3; thence
NORTH 330 feet to a post marked IL 215 cor. No. 4; thence
EAST 660 feet to the place of beginning. This claim is the 3 1/2 NE 1/4 SE 1/4 SW 1/4 of section 33, Township 1 North, Range 14 East.

Located and posted on the ground this 27 day of MARCH 19 68.

CORP.
INSPIRATION CONSOLIDATED
COPPER COMPANY
P. O. BOX 87
INSPIRATION, ARIZONA 85337

INSPIRATION CONSOLIDATED COPPER COMPANY

By John Hughes

WITNESS - Ray A. LeCompt

MAP FILED IN A MC 49212

200
1:55

304624

STATE OF ARIZONA, County of Gila, ss:
I do hereby certify that the within instrument was filed and recorded at request of Inspiration Consolidated Copper Company
Date April 3, 1968 Time 1:55 P. M., Docket 230 Official Records Page 618,
Records of Gila County, Arizona.

WITNESS my hand and official seal the day and year first above written.

INDEXED
PHOTO-COPIED
PAGED
COMPARED

DORIS PARKIN, County Recorder
By Mary V. DePaoli Deputy.

STATE OF ARIZONA }
COUNTY OF GILA } ss.

This foregoing instrument is a full true and
correct copy as appears on record in this office
in Book 230 Page 618

AMC 49424

Attest d. October 13 1971

DORIS PARKIN, Recorder

By *Doris Parkin*, Recorder.

RECEIVED
B.L.M. AZ STATE OFFICE

JUL 20 1979

10:00 A.M.
PHOENIX, ARIZONA

JUL 20 1979

DOCKET 230 PAGE 619

1000 A.M.
PHOENIX, ARIZONA

NOTICE OF MILL SITE LOCATION

A MC 49425

NOTICE IS HEREBY GIVEN:

That the undersigned, INSPIRATION CONSOLIDATED COPPER COMPANY, a Maine corporation qualified to do business in Arizona, with offices at Inspiration, Gila County, Arizona, being the owner of more than 135 patented lode mining claims in the Globe Mining District in Township 1 North, Ranges 14 & 15 East (unsurveyed), Gila & Salt River Meridian, Gila County, Arizona, has this day located five (5) acres of non-mineral land to be known as INSPIRATION MILL SITE NO. IL 216 situated in the Globe Mining District in Section 33, Township One (1) North, Range Fourteen (14) East (unsurveyed), Gila and Salt River Meridian, Gila County, Arizona, and described as follows:

Beginning at the SOUTHEAST corner of said mill site, a post marked IL 216 cor. No. 1, on which this Notice of Location is posted; thence

WEST 660 feet to a post marked IL 216 cor. No. 2; thence
NORTH 330 feet to a post marked IL 216 cor. No. 3; thence
EAST 660 feet to a post marked IL 216 cor. No. 4; thence
SOUTH 330 feet to the place of beginning. This claim is the N 1/2 SE 1/4 SE 1/4 SW 1/4 of section 33, Township 1 North, Range 14 East.

Located and posted on the ground this 27 day of MARCH 19 68.

WARRANT
INSPIRATION CONSOLIDATED
COPPER COMPANY
P. O. BOX 87
INSPIRATION, ARIZONA 85807

INSPIRATION CONSOLIDATED COPPER COMPANY

By John Hughes

WITNESS - Larry P. Blomquist

MAP FILED IN A MC 49425

#200
1:55
C

STATE OF ARIZONA, County of Gila, ss: 304625
I do hereby certify that the within instrument was filed and recorded at request of Inspiration Consolidated Copper Company
Date April 3, 1968 Time 1:55 P. M. Docket 230 Official Records Page 619,
Records of Gila County, Arizona.

WITNESS my hand and official seal the day and year first above written.

INDEXED
PHOTO-COPIED
PAGED
COMPARED

DORIS PARKIN, County Recorder

By Mary V. De Paoli Deputy.

STATE OF ARIZONA } ss.
COUNTY OF GILA }

The foregoing instrument is a full, true and
correct copy as appears on record in this office
in District 230 Book Page 619

Attested October 13 1971
DORIS PARKIN, Recorder

By Doris Parkin Recorder.

AMC 49425

RECEIVED
B.L.M. AZ STATE OFFICE
JUL 20 1979
10:00 AM
PHOENIX, ARIZONA

JUL 20 1979

10:00 AM
PHOENIX, ARIZONA

NOTICE OF MILL SITE LOCATION

A MC 49426

NOTICE IS HEREBY GIVEN:

That the undersigned, INSPIRATION CONSOLIDATED COPPER COMPANY, a Maine corporation qualified to do business in Arizona, with offices at Inspiration, Gila County, Arizona, being the owner of more than 135 patented lode mining claims in the Globe Mining District in Township 1 North, Ranges 14 E, 15 East (unsurveyed), Gila & Salt River Meridian, Gila County, Arizona, has this day located five (5) acres of non-mineral land to be known as INSPIRATION MILL SITE NO IL 217 situated in the Globe Mining District in Section 33, Township One (1) North, Range Fourteen (14) East (unsurveyed), Gila and Salt River Meridian, Gila County, Arizona, and described as follows:

Beginning at the NORTHEAST corner of said mill site, a post marked IL 217 cor. No. 1, on which this Notice of Location is posted; thence SOUTH 330 feet to a post marked IL 217 cor. No. 2; thence WEST 660 feet to a post marked IL 217 cor. No. 3; thence NORTH 330 feet to a post marked IL 217 cor. No. 4; thence EAST 660 feet to the place of beginning. This claim is the 5/2 SE 1/4 SW 1/4 of section 33, Township 1 North, Range 14 East.

Located and posted on the ground this 27 day of MARCH 19 68.

INSPIRATION CONSOLIDATED COPPER COMPANY

OWNER:
INSPIRATION CONSOLIDATED
COPPER COMPANY
P.O. BOX 57
INSPIRATION, ARIZONA 85537

By John Hughes

WITNESS - Larry S. LeCompte

MAP FILED IN-A MC 49212

304626

STATE OF ARIZONA, County of Gila, ss:
I do hereby certify that the within instrument was filed and recorded at request of Inspiration Consolidated Copper Company
Date April 3, 1968 Time 1:55 P. M., Docket 230 Official Records Page 620,
Records of Gila County, Arizona.

WITNESS my hand and official seal the day and year first above written.

INDEXED
PHOTO-COPIED
PAGED
COMPARED

DORIS PARKIN, County Recorder

By Mary V. DePaoli Deputy.

8200
1:55
C

STATE OF ARIZONA }
COUNTY OF GHA } ss.

The foregoing instrument is a full true and
correct copy of the original as recorded in this office
in District 230 Book _____ Page 620

Attested October 13 19 71

DORIS PARKIN, Recorder

By Doris Parkin, Recorder.

AMC 49426

RECEIVED
B.L.M. AZ STATE OFFICE
JUL 20 1979
10:00
PHOENIX, ARIZONA

RECEIVED
B.L.M. STATE OFFICE

JUL 20 1979

1000 N.E.
PHOENIX, ARIZONA

DOCKET 230 PAGE 621

NOTICE OF MILL SITE LOCATION

A MC 49427

NOTICE IS HEREBY GIVEN:

That the undersigned, INSPIRATION CONSOLIDATED COPPER COMPANY, a Maine corporation qualified to do business in Arizona, with offices at Inspiration, Gila County, Arizona, being the owner of more than 135 patented lode mining claims in the Globe Mining District in Township 1 North, Ranges 14 & 15 East (unsurveyed), Gila & Salt River Meridian, Gila County, Arizona, has this day located five (5) acres of non-mineral land to be known as INSPIRATION MILL SITE NO. IL 218 situated in the Globe Mining District in Section 4, Township One (1) North, Range Fourteen (14) East (unsurveyed), Gila and Salt River Meridian, Gila County, Arizona, and described as follows:

Beginning at the Southwest corner of said mill site, a post marked IL 218 cor. No. 1, on which this Notice of Location is posted; thence

WEST 330 feet to a post marked IL 218 cor. No. 2; thence
NORTH 660 feet to a post marked IL 218 cor. No. 3; thence
EAST 330 feet to a post marked IL 218 cor. No. 4; thence
SOUTH 660 feet to the place of beginning. This claim is
the E 1/2 NE 1/4 NW 1/4 NE 1/4
of section 4, Township 1 North, Range 14 East.

Located and posted on the ground this 27
day of MARCH 19 68.

INSPIRATION CONSOLIDATED COPPER COMPANY

OWNERS
INSPIRATION CONSOLIDATED
COPPER COMPANY
P. O. BOX 87
INSPIRATION, ARIZONA 85337

By John Hughes

WITNESS - Raymond L. Lecomte

MAP FILED IN A MC 49212

5200
1:55
c

STATE OF ARIZONA, County of Gila, ss: 304627
I do hereby certify that the within instrument was filed and recorded at request of Inspiration Consolidated Copper Company
Date April 3, 1968 Time 1:55 P. M., Docket 230 Official Records Page 621,
Records of Gila County, Arizona.

WITNESS my hand and official seal the day and year first above written.

INDEXED
PHOTO-COPIED
PAGED
COMPARED

DORIS PARKIN, County Recorder

By Mary V. DePaoli Deputy.

STATE OF ARIZONA }
COUNTY OF GILA } ss.

AMC 49427

This certain instrument is a full, true and
correct copy as the same is on record in this office
in Book 230 Page 621

Attested October 13 1971
DORIS PARKIN, Recorder

By Doris Parkin, Recorder.

RECEIVED
B.L.M. STATE OFFICE

JUL 20 1979

10:00 AM
PHOENIX, ARIZONA

RECEIVED
B.L.M. AZ STATE OFFICE

MAR 20 1979

DOCKET 230 PAGE 622

PHOENIX, ARIZONA

NOTICE OF MILL SITE LOCATION

A MC 49428

NOTICE IS HEREBY GIVEN:

That the undersigned, INSPIRATION CONSOLIDATED COPPER COMPANY, a Maine corporation qualified to do business in Arizona, with offices at Inspiration, Gila County, Arizona, being the owner of more than 17.2 patented lode mining claims in the Globe Mining District in Township 1 North, Ranges 14 East (unsurveyed), Gila & Salt River Meridian, Gila County, Arizona, has this day located five (5) acres of non-mineral land to be known as INSPIRATION MILL SITE NO. IL219 situated in the Globe Mining District in Section 4, Township One (1) North, Range Fourteen (14) East (unsurveyed), Gila and Salt River Meridian, Gila County, Arizona, and described as follows:

Beginning at the NORTHEAST corner of said mill site, a post marked IL 219 cor. No. 1, on which this Notice of Location is posted; thence
SOUTH 660 feet to a post marked IL 219 cor. No. 2; thence
WEST 330 feet to a post marked IL 219 cor. No. 3; thence
NORTH 660 feet to a post marked IL 219 cor. No. 4; thence
EAST 330 feet to the place of beginning. This claim is the E 1/2 SE 1/4 NW 1/4 NE 1/4 of section 4, Township 1 NORTH, Range 14 East.

Located and posted on the ground this 27 day of MARCH 1968.

OWNERS
INSPIRATION CONSOLIDATED
COPPER COMPANY
P. O. BOX 87
INSPIRATION, ARIZONA 85337

INSPIRATION CONSOLIDATED COPPER COMPANY

By John Hughes
Witness: Leroy A. DeCompte

MAP FILED IN A MC 49212

304628

STATE OF ARIZONA, County of Gila, ss:
I do hereby certify that the within instrument was filed and recorded at request of Inspiration Consolidated Copper Company
Date April 3, 1968 Time 1:55 P. M., Docket 230 Official Records Page 622,
Records of Gila County, Arizona.

WITNESS my hand and official seal the day and year first above written.

INDEXED
PHOTO-COPIED
PAGED
COMPARED

DORIS PARKIN, County Recorder

By Mary V. DePaoli Deputy.

2.00
1:55
C

STATE OF ARIZONA)
COUNTY OF GHA) ss.

This instrument is a full, true and
correct copy as appears on record in this office
in Book 230 Book _____ Page 622

Attested October 13 1971

DORIS PARKIN, Recorder

By Doris Parkin, Recorder.

AMC 49428

RECEIVED
B.L.M. AZ STATE OFFICE

JUL 20 1979

10:00 AM
PHOENIX, ARIZONA

RECEIVED
B.L.M. AZ STATE OFFICE

DOCKET 299 PAGE 216

JUN 20 1979

NOTICE OF MILL SITE LOCATION

A MC 49429

10:00 A.M.
PHOENIX, ARIZONA

NOTICE IS HEREBY GIVEN:

That the undersigned, INSPIRATION CONSOLIDATED COPPER COMPANY, a Maine corporation qualified to do business in Arizona, with offices at Inspiration, Gila County, Arizona, being the owner of more than one hundred thirty five (135) patented lode mining claims in the Globe Mining District in Township (1) ~~XXXXX~~ South Ranges 14 and 15 East (unsurveyed), Gila & Salt River Meridian, Gila County, Arizona, has this day located non-mineral land to be known as IL 304 MILL SITE ~~XXXXXXXXXX~~, South Township One (1) ~~XXXXX~~, Range Fourteen (14) East (~~XXXXXXXXXX~~), Gila and Salt River Meridian, Gila County, Arizona, and described as follows:

Beginning at the NE corner of said mill site, a post marked NE IL 304 cor. ~~XXXXX~~, on which this Notice of Location is posted; thence:
South 330 feet to a post marked SE cor. ~~XXXXX~~; thence
West 660 feet to a post marked SW cor. ~~XXXXX~~; thence
North 330 feet to a post marked NW cor. ~~XXXXX~~; thence
East 660 feet to the place of beginning. This claim is approximately the S $\frac{1}{2}$ SW $\frac{1}{4}$ SE $\frac{1}{4}$ NE $\frac{1}{4}$

of Section 3, Township 1 ~~XXXXX~~ South Range 14 East.
Located and posted on the ground this 24th day of February, 1979.

INSPIRATION CONSOLIDATED COPPER COMPANY

Paul G. Inneson

By *John T. Eastick*

MAP FILED IN A MC 49429

\$ 2.00
9.20
C

539305

STATE OF ARIZONA, County of Gila, ss:
I do hereby certify that the within instrument was filed and recorded at request of Inspiration Consolidated Copper Company
Date Mar. 26, 1971 Time 9:20 A. M., Docket 299 Official Records Page 216,
Records of Gila County, Arizona.

WITNESS my hand and official seal the day and year first above written.

INDEXED
PHOTO-COPIED
PAGED
COMPARED

DORIS PARKIN, County Recorder
By *Mary V. DePaoli* Deputy.

INSPIRATION CONSOLIDATED COPPER COMPANY
P. O. BOX 87
INSPIRATION, ARIZONA 85387

STATE OF ARIZONA }
COUNTY OF PIMA } ss.

AMC 49429

The foregoing instrument is a full, true and
correct copy of the original on record in this office
in Book 299 of Block Page 216

Attest October 13 1971

DORIS PARKIN, Recorder

By Doris Parkin, Recorder.

RECEIVED
B.L.M. AZ STATE OFFICE
JUL 20 1979
10:00 AM
PHOENIX, ARIZONA

RECEIVED
BLM STATE OFFICE
JUL 20 1979
PHOENIX, ARIZONA

NOTICE OF MILL SITE LOCATION

A MC 49430

NOTICE IS HEREBY GIVEN:

That the undersigned, INSPIRATION CONSOLIDATED COPPER COMPANY, a Maine corporation qualified to do business in Arizona, with offices at Inspiration, Gila County, Arizona, being the owner of more than one hundred thirty five (135) patented lode mining claims in the Globe South Mining District in Township (1) ~~XXXX~~, Ranges 14 and 15 East (unsurveyed), Gila & Salt River Meridian, Gila County, Arizona, has this day located non-mineral land to be known as IL 305 MILL SITE NO. ~~XXXXXXXX~~, South Township One (1) ~~XXXX~~, Range Fourteen (14) East (~~XXXXXXXX~~), Gila and Salt River Meridian, Gila County, Arizona, and described as follows:

Beginning at the NE corner of said mill site, a post marked NE cor. IL 305 ~~XXXX~~, on which this Notice of Location is posted; thence:
South 330 feet to a post marked SE cor. ~~XXXX~~: thence
West 660 feet to a post marked SW cor. ~~XXXX~~: thence
North 330 feet to a post marked NW cor. ~~XXXX~~: thence
East 660 feet to the place of beginning. This claim is approximately the S $\frac{1}{2}$ SE $\frac{1}{4}$ SW $\frac{1}{4}$ NE $\frac{1}{4}$

of Section 3, Township 1 ~~XXXX~~ South, Range 14 East.

Located and posted on the ground this 21st day of February, 1970.

INSPIRATION CONSOLIDATED COPPER COMPANY

Paul G. Francom

By *John T. Eastlund*

\$2.00
9:20
C

339306

MAP FILED IN A MC 49212

STATE OF ARIZONA, County of Gila, ss:
I do hereby certify that the within instrument was filed and recorded at request of Inspiration Consolidated Copper Company
Date Mar. 26, 1971 Time 9:20 A. M., Docket 299 Official Records Page 217,
Records of Gila County, Arizona.

WITNESS my hand and official seal the day and year first above written.

INDEXED
PHOTO-COPIED
PAGES
COMPAKED

DORIS PARKIN, County Recorder
By *Mary V. DePaoli* Deputy.

OWNER:
INSPIRATION CONSOLIDATED
COPPER COMPANY
P. O. BOX 19
INSPIRATION, ARIZONA 85337

STATE OF ARIZONA }
COUNTY OF PIMA } ss.

A MC 49430

This instrument is a full, true and
correct copy as shown in record in this office
Book 299 Page 217

Armed October 13 1971

DORIS TANKS, Recorder

By Doris Tanks, Recorder.

RECEIVED
B.L.M. AZ STATE OFFICE
JUL 20 1979
10:00 AM
PHOENIX, ARIZONA

RECEIVED
B.L.M. AZ STATE OFFICE

DOCKET 299 PAGE 218

JUL 20 1979

NOTICE OF MILL SITE LOCATION

AMC 49431

10:00 AM
PHOENIX, ARIZONA

NOTICE IS HEREBY GIVEN:

That the undersigned, INSPIRATION CONSOLIDATED COPPER COMPANY, a Maine corporation qualified to do business in Arizona, with offices at Inspiration, Gila County, Arizona, being the owner of more than one hundred thirty five (135) patented lode mining claims in the Globe South Mining District in Township (1) ~~XXXXX~~, Ranges 14 and 15 East (unsurveyed), Gila & Salt River Meridian, Gila County, Arizona, has this day located non-mineral land to be known as IL 306 MILL SITE ~~XXXXXXXXXX~~, Township One (1) ~~XXXXX~~, Range Fourteen (14) East (~~XXXXXXXXXX~~), Gila and Salt River Meridian, Gila County, Arizona, and described as follows:

Beginning at the NE corner of said mill site, a post marked NE cor. IL 306 ~~XXXXXX~~, on which this Notice of Location is posted; thence:

South 330 feet to a post marked SE cor. ~~XXXXX~~: thence
West 660 feet to a post marked SW cor. ~~XXXXX~~: thence
North 330 feet to a post marked NW cor. ~~XXXXX~~: thence
East 660 feet to the place of beginning. This claim is approximately the S $\frac{1}{2}$ SW $\frac{1}{4}$ SW $\frac{1}{4}$ NE $\frac{1}{4}$

of Section 3, Township 1 ~~XXXXX~~ South, Range 14 East.

Located and posted on the ground this 21st day of February, 1970.

INSPIRATION CONSOLIDATED COPPER COMPANY

Paul H. Francom

By *John T. Eastick*

\$2.00
9:20
C

339307

STATE OF ARIZONA, County of Gila, ss:
I do hereby certify that the within instrument was filed and recorded at request of Inspiration Consolidated Copper Company
Date Mar. 26, 1971 Time 9:20 A. M., Docket 299 Official Records Page 218,
Records of Gila County, Arizona.

WITNESS my hand and official seal the day and year first above written.

INDEXED
FILED
PHOTO-COPIED
COMPARED

DORIS PARKIN, County Recorder

By *Mary V. DePaolis*, Deputy.

OWNER:
INSPIRATION CONSOLIDATED
COPPER COMPANY
P. O. BOX 87
INSPIRATION, ARIZONA 85537

FILED IN A MC 49212

STATE OF ARIZONA }
COUNTY OF GILA } ss.

ANC 49431

This instrument is a full, true and correct copy of the original as on record in this office.
in Book 299 Book _____ Page 218

Attest October 13 1971

DORIS PARKER, Recorder

By Doris Parker Recorder.

RECEIVED
B.L.M. AZ STATE OFFICE
JUL 20 1979
10:00 A.M.
PHOENIX, ARIZONA

RECEIVED
B.L.M. STATE OFFICE

JUL 20 1979

NOTICE OF MILL SITE LOCATION

A MC 49432

PHOENIX, ARIZONA

NOTICE IS HEREBY GIVEN:

That the undersigned, INSPIRATION CONSOLIDATED COPPER COMPANY, a Maine corporation qualified to do business in Arizona, with offices at Inspiration, Gila County, Arizona, being the owner of more than one hundred thirty five (135) patented lode mining claims in the Globe South Mining District in Township (1) ~~XXXXX~~, Ranges 14 and 15 East (unsurveyed), Gila & Salt River Meridian, Gila County, Arizona, has this day located non-mineral land to be known as IL 307 MILL SITE ~~NO. XXXXXXXX~~, South Township One (1) ~~XXXXX~~, Range Fourteen (14) East (~~unsurveyed~~), Gila and Salt River Meridian, Gila County, Arizona, and described as follows:

Beginning at the NE corner of said mill site, a post marked NE IL 307 cor. ~~XXXXXX~~, on which this Notice of Location is posted; thence:

South 330 feet to a post marked SE cor. ~~XXXXX~~; thence West 660 feet to a post marked SW cor. ~~XXXXX~~; thence North 330 feet to a post marked NW cor. ~~XXXXX~~; thence East 660 feet to the place of beginning. This claim is approximately the N $\frac{1}{2}$ NW $\frac{1}{4}$ SE $\frac{1}{4}$ NW $\frac{1}{4}$

of Section 3, Township South ~~XXXXXX~~, Range 14 East.

Located and posted on the ground this 21st day of February, 1970.

INSPIRATION CONSOLIDATED COPPER COMPANY

Paul W. Inneson

By John T Easthus

200
9:20
C

339308

MAP FILED IN A MC 49412

STATE OF ARIZONA, County of Gila, ss:
I do hereby certify that the within instrument was filed and recorded at request of Inspiration Consolidated Copper Company
Date Mar. 26, 1971 Time 9:20 A. M., Docket 299 Official Records Page 219,
Records of Gila County, Arizona.

WITNESS my hand and official seal the day and year first above written.

DORIS PARKIN, County Recorder

INDEXED
PHOTO-COPIED
PAGE
COMPLETED

By Mary V. DePasoli, Deputy.

OWNER:
INSPIRATION CONSOLIDATED
COPPER COMPANY
P. O. BOX 87
INSPIRATION, ARIZONA 85537

STATE OF ARIZONA }
COUNTY OF GILA } ss.

AMC 49432

This instrument is a full true and
correct copy as shown to me and recorded in this office
in Book 299 of Gila County Page 219

Attest October 13 1971

DORIS TARNIA, Recorder

By Doris Tarnia, Recorder.

RECEIVED
B.L.M. AZ STATE OFFICE

JUL 20 1979

10:00 A.M.
PHOENIX, ARIZONA

B.L.M. RECEIVED
Z STATE OFFICE

JUN 20 1979

DOCKET 299 PAGE 220

NOTICE OF MILL SITE LOCATION

PHOENIX, ARIZONA

A MC 49433

NOTICE IS HEREBY GIVEN:

That the undersigned, INSPIRATION CONSOLIDATED COPPER COMPANY, a Maine corporation qualified to do business in Arizona, with offices at Inspiration, Gila County, Arizona, being the owner of more than one hundred thirty five (135) patented lode mining claims in the Globe South Mining District in Township (1) ~~XXXXX~~, Ranges 14 and 15 East (unsurveyed), Gila & Salt River Meridian, Gila County, Arizona, has this day located non-mineral land to be known as IL 308 MILL SITE ~~NOXXXXXXXX~~, South Township One (1) ~~XXXXX~~, Range Fourteen (14) East (~~XXXXXXXXXX~~), Gila and Salt River Meridian, Gila County, Arizona, and described as follows:

Beginning at the NE corner of said mill site, a post marked NE IL 308 cor. ~~XXXXX~~, on which this Notice of Location is posted; thence:

South 330 feet to a post marked SE cor. ~~XXXXX~~: thence West 660 feet to a post marked SW cor. ~~XXXXX~~: thence North 330 feet to a post marked NW cor. ~~XXXXX~~: thence East 660 feet to the place of beginning. This claim is approximately the N $\frac{1}{2}$ NE $\frac{1}{4}$ SW $\frac{1}{4}$ NW $\frac{1}{4}$

of Section 3, Township 1 ~~XXXXX~~ South, Range 14 East.

Located and posted on the ground this 24th day of February, 1977.

INSPIRATION CONSOLIDATED COPPER COMPANY

Paul A. Francom

By *John T. Eastlick*

\$2.00
9:20
C

539309

STATE OF ARIZONA, County of Gila, ss:
I do hereby certify that the within instrument was filed and recorded at request of Inspiration Consolidated Copper Company
Date Mar. 26, 1971 Time 9:20 A. M., Docket 299 Official Records Page 220,
Records of Gila County, Arizona.

WITNESS my hand and official seal the day and year first above written.

INDEXED
PHOTO-COPIED
INDEXED
COMPARED

DORIS PARKIN, County Recorder

By *Mary H. DePasli* Deputy.

OWNER:
INSPIRATION CONSOLIDATED
COPPER COMPANY
P. O. BOX 27
INSPIRATION, ARIZONA 85537

MAP FILED IN A MC 49212

STATE OF ARIZONA }
COUNTY OF GILA } ss.

AMC 49433

This instrument is a full, true and
correct copy as shown on record in this office
in District 299 Book File 220

Witnessed October 13 1971

DORIS PARKER, Recorder

Doris Parker Recorder.

RECEIVED
B.L.M. AZ STATE OFFICE

JUL 20 1971

10:00
PHOENIX, ARIZONA

NOTICE OF MILL SITE LOCATION

A MC 49434

RECEIVED
B.L.M. 7 OFFICE

JUL 20 1979

PHOENIX, ARIZONA

NOTICE IS HEREBY GIVEN:

That the undersigned, INSPIRATION CONSOLIDATED COPPER COMPANY, a Maine corporation qualified to do business in Arizona, with offices at Inspiration, Gila County, Arizona, being the owner of more than one hundred thirty five (135) patented lode mining claims in the Globe South Mining District in Township (1) ~~XXXX~~, Ranges 14 and 15 East (unsurveyed), Gila & Salt River Meridian, Gila County, Arizona, has this day located non-mineral land to be known as IL 309 MILL SITE ~~XXXXXXXX~~, Township One (1) ~~XXXX~~, Range Fourteen (14) East (~~unsurveyed~~), Gila and Salt River Meridian, Gila County, Arizona, and described as follows:

Beginning at the NE corner of said mill site, a post marked NE cor. IL 309 ~~XXXXXX~~, on which this Notice of Location is posted; thence:

South 330 feet to a post marked SE cor. ~~XXXXX~~; thence
West 330 feet to a post marked SW cor. ~~XXXXX~~; thence
North 330 feet to a post marked NW cor. ~~XXXXX~~; thence
East 330 feet to the place of beginning. This claim is approximately the NE¹/₄ NE¹/₄ SE¹/₄ NE¹/₄

of Section 4, Township 1 ~~XXXX~~ South, Range 14 East.

Located and posted on the ground this 21st day of FEBRUARY, 1970.

INSPIRATION CONSOLIDATED COPPER COMPANY

Paul G. Francon

By *John T. Eastlund*

539310

MAP FILED IN A MC 49434

\$2.00
9:20
C

STATE OF ARIZONA, County of Gila, ss:
I do hereby certify that the within instrument was filed and recorded at request of Inspiration Consolidated Copper Company
Date Mar. 26, 1971 Time 9:20 A. M., Docket 299 Official Records Page 221,
Records of Gila County, Arizona.

WITNESS my hand and official seal the day and year first above written.

INDEXED
PHOTOCOPIED
PAGE
COMPARE

DORIS PARKIN, County Recorder

By *Mary V. DePaolis* Deputy.

INSPIRATION CONSOLIDATED
COPPER COMPANY
P. O. BOX 2
INSPIRATION, ARIZONA 85537

A MC 49434

STATE OF ARIZONA }
CLERK OF COURTS } ss.

This instrument is a full true and
correct copy as appears on record in this office
in Book 299 Page 221

Attested October 13 1971

DORIS PARKIN, Recorder

Doris Parkin, Recorder.

RECEIVED
B.L.M. AZ STATE OFFICE

JUL 20 1979

10:00 AM
PHOENIX, ARIZONA

RECEIVED
BLM. AZ STATE OFFICE

NOTICE OF MILL SITE LOCATION

A MC 49435

JUL 20 1979
NOTICE IS HEREBY GIVEN:

10:00 A.M.
PHOENIX, ARIZONA

That the undersigned, INSPIRATION CONSOLIDATED COPPER COMPANY,
a Maine corporation qualified to do business in Arizona, with offices at
Inspiration, Gila County, Arizona, being the owner of more than One
Hundred Thirty-Five (135) patented lode mining claims in the
Globe Mining District in Township 1 N. Range 14 E.,
Gila & Salt River Meridian, Gila County, Arizona, has this day lo-
cated non-mineral land to be known as IL 310 MILL SITE
This mill site is triangular in shape and situated in the Unsurveyed NW $\frac{1}{4}$ SW $\frac{1}{4}$ Sec. 34
Township 1 N., Range R. 14 E., Gila and Salt
River Meridian, Gila County, Arizona, and described as follows:
a point on the south side-line
Beginning at ~~the~~XXXXXXXXXXXXXXXXXXXXXXXXXXXX of said mill site, at
a monument, on which this Notice of Location is posted; thence:

West, 660 feet to a monument, thence
North, 300 feet to a monument, thence
S. 74° 44' E., about 1115 feet to a monument, thence
West, about 410 feet to the place of beginning. This mill site
is approximately 2080 feet in a N. 18° 20' E. direction from the brass cap
marking the SW Cor. Of Sec. 34, T. 1 N., R. 14 E., G. & S.R.M.

of Section _____, Township _____, Range _____ G. & S. R. M.
Located and posted on the ground this 15th day of March
1971.

INSPIRATION CONSOLIDATED COPPER COMPANY

By J. T. Easthil

WITNESS: Joseph C. Cummings
Loren C. Bruney

OWNER:
INSPIRATION CONSOLIDATED
COPPER COMPANY
P. O. BOX 87
INSPIRATION, ARIZONA 85537

339303

AP FILED IN A MC 49435

\$2.00
9:20
C

STATE OF ARIZONA, County of Gila, ss:
I do hereby certify that the within instrument was filed and recorded at request of Inspiration Consolidated
Copper Company
Date Mar. 26, 1971 Time 9:20 A. M., Docket 299 Official Records Page 214,
Records of Gila County, Arizona.

WITNESS my hand and official seal the day and year first above written.

INDEXED
PHOTO-COPIED
PAGED
COMPARED

DORIS PARKIN, County Recorder
By Mary V. DePaoli Deputy.

RECEIVED
BLM. ZONE OFFICE
JUL 21 1979

BOOKET 305 PAGE 415

NOTICE OF MILL SITE LOCATION

A MC 49436

PHOENIX, ARIZONA
NOTICE HEREBY GIVEN:

That the undersigned, INSPIRATION CONSOLIDATED COPPER COMPANY, a Maine corporation qualified to do business in Arizona, with offices at Inspiration, Gila County, Arizona, being the owner of more than 135 (135) patented lode mining claims in the Globe Mining District in Township 1 North, Range 14 & 15, Gila & Salt River Meridian, Gila County, Arizona, has this day located non-mineral land to be known as IL 311 MILL SITE. This mill site is pentagonal in shape and is situated in Uns. NE $\frac{1}{4}$ NW $\frac{1}{4}$ Sec. 33, Township 1 North, Range 14 East, Gila and Salt River Meridian, Gila County, Arizona, and described as follows:

Beginning at the Northwest corner of said mill site, at a monument ^{near} ~~book~~ which this Notice of Location is posted; thence EAST, approx. 590 feet to Line 1-2 Sur. No. 3950 Black Eagle lode; thence S. 44° 39' approx. 100 feet to a monument, ~~thence~~ marking Cor. No. 1 Sur. No. 3950 Black Eagle lode, identical with Cor. No. 2 Sur. No. 3950 Black Eagle No. 4 lode; thence SOUTH 260 feet to a monument; thence WEST, 660 feet to a monument; thence NORTH, 330 feet to the place of beginning. This mill site location monument is approximately 3680 feet in a N. 63° 30' W. direction from the brass cap marking the East $\frac{1}{4}$ -corner

of Section 33, Township 1 North, Range 14 East, G. & S. R. M.

Located and posted on the ground this 19th day of August, 1971.

INSPIRATION CONSOLIDATED COPPER COMPANY

By John T Eastlick

WITNESS: Loren C. Bunnay
Joseph E. Summing

MAP FILED IN A MC 49212

\$ 200
1:40

343215

C STATE OF ARIZONA, County of Gila, ss:
I do hereby certify that the within instrument was filed and recorded at request of Inspiration Consolidated Copper Company
Date Aug. 20, 1971 Time 1:40 P. M., Docket 305 Official Records Page 415,
Records of Gila County, Arizona.

Inspiration Consolidated
Copper Company
Inspiration, Az. 85537
attn.: John J. Eastlick

INDEXED
PHOTO-COPIED
PAGED
COMPARED

DORIS PARKIN, County Recorder
By Mary W. DePaoli Deputy.

OWNER:
INSPIRATION CONSOLIDATED
COPPER COMPANY
P. O. BOX 57
INSPIRATION, ARIZONA 85537

AMC 49436

STATE OF ARIZONA }
COUNTY OF PIMA } ss.

This instrument is a full, true and
correct copy as appears on record in this office
in Book 305 Book _____ Page 415

Attested October 13 1971

DORIS PARKIN, Recorder

By Doris Parkin, Recorder.

RECEIVED
B.L.M. /Z STATE OFFICE

JUL 20 1979

10:00 AM
PHOENIX, ARIZONA

B.L.M. RECEIVED
STATE OFFICE

JUL 20 1979

DOCKET 305 PAGE 416

NOTICE OF MILL SITE LOCATION

A MC 49437

PHOENIX, ARIZONA

IS HEREBY GIVEN:

That the undersigned, INSPIRATION CONSOLIDATED COPPER COMPANY, a Maine corporation qualified to do business in Arizona, with offices at Inspiration, Gila County, Arizona, being the owner of more than 135 (135) patented lode mining claims in the Globe Mining District in Township 1 North, Range 14 & 15, Gila & Salt River Meridian, Gila County, Arizona, has this day located non-mineral land to be known as IL 312 MILL SITE. This mill site is triangular in shape and is situated in Uns. NE $\frac{1}{4}$ NW $\frac{1}{4}$ Sec. 33, Township 1 North, Range 14 East, Gila and Salt River Meridian, Gila County, Arizona, and described as follows:

Beginning at the Southwest corner of said mill site, at a monument ^{near} ~~on~~ which this Notice of Location is posted; thence

NORTH, approx. 600 feet to a monument ~~XXXXXX~~ ^{thence} on Line 1-2 Sur. No. 3950 Black Eagle lode; thence S. 44° 39' E. along said Line 1-2 a distance of approx. 850 feet to a monument; thence

WEST, approx. 600 feet to ~~XXXXXX~~ ^{thence} the place of beginning. feet to the place of beginning.

This mill site location monument is approximately 3700 feet in a N. 63° 10' W. direction from the Brass Cap marking the E. $\frac{1}{4}$ -corner of Sec. 33

of Section 33, Township 1 North, Range 14 East, G. & S. R. M.

Located and posted on the ground this 19th day of August, 1971.

INSPIRATION CONSOLIDATED COPPER COMPANY

By John T Easthill

WITNESS: Loren C. Bannay
Joseph E. Lanning

343216

STATE OF ARIZONA, County of Gila, ss:

I do hereby certify that the within instrument was filed and recorded at request of Inspiration Consolidated Copper Company
Date Aug. 20, 1971 Time 1:40 P. M., Docket 305 Official Records Page 416,
Records of Gila County, Arizona.

WITNESS my hand and official seal the day and year first above written.

INDEXED

DORIS PARKIN, County Recorder

PAGED

By Mary V. De Paoli, Deputy.

MAP FILED IN A MC 49212

\$ 2.00
1:40
e

OWNER:
INSPIRATION CONSOLIDATED
COPPER COMPANY
P. O. BOX 37
INSPIRATION, ARIZONA 85303

STATE OF ARIZONA }
COUNTY OF PIMA }

This instrument is a full, true and correct copy of the original as recorded in this office in Book 305 Page 416

Attest: October 13 1971
DORIS PARKIN, Recorder

By Doris Parkin Recorder.

A MC 49437

RECEIVED
B.L.M. AZ STATE OFFICE
JUL 20 1979
10:00 AM
PHOENIX, ARIZONA

File
RECEIVED
B.L.M. STATE OFFICE
JUL 20 1979
PHOENIX, ARIZONA

NOTICE OF MILL SITE LOCATION

A MC 49438

NOTICE IS HEREBY GIVEN:

That the undersigned, INSPIRATION CONSOLIDATED COPPER COMPANY, a Maine corporation qualified to do business in Arizona, with offices at Inspiration, Gila County, Arizona, being the owner of more than one hundred thirty-five (135) patented lode mining claims in the Globe Mining District in Townships 1 N. & 1 S, Ranges 14 & 15 E., Gila & Salt River Meridian, Gila County, Arizona, has this day located non-mineral land to be known as IL 313 MILL SITE, Situated in NW $\frac{1}{4}$ Sec. 3, Township 1 South, Range 14 East, Gila and Salt River Meridian, Gila County, Arizona, and described as follows:

Beginning at the NE corner of said mill site, a monument, on which this Notice of Location is posted; thence:

- South, 330 feet to a monument, thence
- West, 660 feet to a monument, thence
- North, 330 feet to a monument, thence
- East, 660 feet to the place of beginning. This mill site is approximately bound on the north by the Inspiration Mill Site No. IL 205, on the east by IL 308, and on the west by IL 309.

~~of Section _____, Township _____, Range _____ G. & S. R. M.~~

Located and posted on the ground this 12th day of October, 1971.

INSPIRATION CONSOLIDATED COPPER COMPANY

By John T. Eastleit

WITNESS: Frank C. Bunnery
Joseph E. Humphrey

OWNER:
INSPIRATION CONSOLIDATED
COPPER COMPANY
P. O. BOX 87
INSPIRATION, ARIZONA 85537

\$2 00
2:10
C

345659

STATE OF ARIZONA, County of Gila, ss:
I do hereby certify that the within instrument was filed and recorded at request of Inspiration Consolidated Copper Company
Date Oct. 12, 1971 Time 2:10 P.M., Docket 308 Official Records Page 973,
Records of Gila County, Arizona.

WITNESS my hand and official seal the day and year first above written.

INDEXED

DORIS PARKIN, County Recorder

PAGED

By Mary V. DePaoli Deputy.

(Recorder's Seal)

MAP FILED IN A MC 49212

STATE OF ARIZONA }
COUNTY OF GILA } ss.

The foregoing instrument is a full true and
correct copy as appears on record in this office
in Docket 308 Book Page 973

Attested October 13 1971

DORIS PARKIN, Recorder

By Doris Parkin, Recorder.

AMC 49438

RECEIVED
B.L.M. AZ STATE OFFICE

JUL 20 1979

PHOENIX, ARIZONA

RECEIVED
B.L.M. AZ STATE OFFICE

JUL 20 1979

10:00 A.M.
PHOENIX, ARIZONA

NOTICE OF MILL SITE LOCATION

DOCKET 344 PAGE 628

A MC 49439

NOTICE IS HEREBY GIVEN:

That the undersigned, INSPIRATION CONSOLIDATED COPPER COMPANY, a Maine corporation qualified to do business in Arizona, with offices at Inspiration, Gila County, Arizona, being the owner of more than one hundred thirty-five (135) patented lode mining claims in the Globe Mining District in Township 1 North, Ranges 14 & 15 East, Gila and Salt River Meridian, Gila County, Arizona, has this day located non-mineral land to be known as Ridge 1 mill site in the Globe Mining District in ^{SE 1/4 SW 1/4} Section 25, Township 1 North, Range 14 East, Unsurveyed, Gila and Salt River Meridian, Gila County, Arizona, and described as follows:

Beginning at the SW corner of said mill site, a monument, on which this Notice of Location is posted; being on Line 3-4 Sur. No. 3069 Red Cloud lode, thence;

N. 57° 13' E., 130 ft. to Cor. No. 4 Sur. No. 3069 Red Cloud lode, identical with Cor. No. 3 Sur. No. 3069 Iron lode, thence

N. 81° 01' E., 294 ft. to Line 3-4 Sur. No. 2085 Bradshaw lode, thence

N. 7° 31' 15" E., 620 ft. to Cor. No. 4 Sur. No. 2085 Bradshaw lode, on Line 1-2 Sur. No. 2819 Lawful Ledge lode, thence

S. 50° 14' W., 731 ft. to Cor. No. 2 Sur. No. 2819 Lawful Ledge lode, thence

S. 17° 10' E., 270 ft. to the place of beginning.

This location notice is posted approximately 5710 ft., Standard N. 16° 10' E. from the corner of Sections 35 & 36, Township 1 North, Range 14, Unsurveyed, Gila and Salt River Meridian, Gila County, Arizona.

Located and posted on the ground this 18 day of July, 1973.

INSPIRATION CONSOLIDATED COPPER COMPANY

By John T. Easthill

WITNESS: Thomas W. Warner
 Edward L. Zragoza

John T. Easthill
INSPIRATION CONSOLIDATED
COPPER COMPANY
P.O. BOX 67
INSPIRATION, ARIZONA 85837

MAP FILED IN A MC 49439

367213

STATE OF ARIZONA, County of Gila, ss:

Inspiration Consolidated
Copper Company

I do hereby certify that the within instrument was filed and recorded at request of
Date July 26, 1973 Time 10:45 A. M., Docket 344 Official Records Page 628,
Records of Gila County, Arizona.

WITNESS my hand and official seal the day and year first above written.

INDEXED

DORIS PARKIN, County Recorder

PHOTO-COPIED

By Elizabeth Kempton Deputy.

RECEIVED

B.L.M. AZ STATE OFFICE

JUL 20 1979

10:00 A.M.

PHOENIX, ARIZONA

STATE OF ARIZONA } ss.
COUNTY OF GILA }

The foregoing instrument is a full true and
correct copy as appears on record in this office
in Docket 344 Book Page 628

Attested August 21st. 1973.
DORIS PARKIN, Recorder

Mary V. DePaoli, Deputy

A MC 4,440

DOCKET 344 PAGE 631

\$2.00
10:45

C

367214

Inspiration Consolidated
Cooper Company

STATE OF ARIZONA, County of Gila, ss.
I do hereby certify that the within instrument was filed and recorded at request of

Date July 26, 1973 Time 10:45 A. M., Docket 344 Official Records Page 630,
Records of Gila County, Arizona.

WITNESS my hand and official seal the day and year first above written.

INDEXED
PHOTO-COPIED
PAGED
COMPARED

DORIS PARKIN, County Recorder

Ezalath Kempton Deputy.

RECEIVED
B.L.M. AZ STATE OFFICE

JUL 20 1979

10:00 A.M.
PHOENIX, ARIZONA

STATE OF ARIZONA } ss.
COUNTY OF GILA }

The foregoing instrument is a full, true and
correct copy as appears on record in this office
in Docket 344 Book _____ Page 630

Attested August 21st. 1973.

DORIS PARKIN, Recorder

Mary V. DePaolis, Deputy

RECEIVED
B.L.M. AZ OFF.

DOCKET 344 PAGE 632

JUL 21 1979

NOTICE OF MILL SITE LOCATION

A MC 49441

NOTICE IS HEREBY GIVEN:

PHOENIX, ARIZONA

That the undersigned, INSPIRATION CONSOLIDATED COPPER COMPANY, a Maine corporation qualified to do business in Arizona, with offices at Inspiration, Gila County, Arizona, being the owner of more than one hundred thirty-five (135) patented lode mining claims in the Globe Mining District in Township 1 North, Ranges 14 & 15 East, Gila and Salt River Meridian, Gila County, Arizona, has this day located non-mineral land to be known as Ridge 3 mill site in the Globe Mining District in ^{NW 1/4 NW 1/4} Section 36, Township 1 North, Range 14 East, Unsurveyed, Gila and Salt River Meridian, Gila County, Arizona, and described as follows:

Beginning at the West corner of said mill site, a monument, on which this Notice of Location is posted; thence;

- S. 57° 41' E., 363 ft.; thence
- N. 13° 50' E., 670 ft. to Line 2-3 Sur. No. 3069 Red Cloud lode; thence
- N. 57° 45' W., 155 ft.; thence
- S. 32° 10' W., 640 ft. to the place of beginning.

This location notice is posted approximately 4390 ft., N. 8° 15' E. from the Standard corner of Sections ^{35 & 36} Township 1 North, Range 14, Unsurveyed, Gila and Salt River Meridian, Gila County, Arizona.

Located and posted on the ground this 18 day of July , 1973.

INSPIRATION CONSOLIDATED COPPER COMPANY

By *John T. Eastlund*

WITNESS: *Norman M. Warner*
 Edward L. Zarogian

OWNER:
INSPIRATION CONSOLIDATED
COPPER COMPANY
P. O. BOX 87
INSPIRATION, ARIZONA 85337

MAP FILED IN A MC 49212

\$2.00
.10.45
C

ANC 441
357215

DOCKET 344 PAGE 633

STATE OF ARIZONA, County of Gila, ss:
I do hereby certify that the within instrument was filed and recorded at request of Inspiration Consolidated
Cooper Company

Date July 26, 1973 Time 10:45 A. M., Docket 344 Official Records Page 632,
Records of Gila County, Arizona.

WITNESS my hand and official seal the day and year first above written.

INDEXED
PHOTO-COPIED
PAGED
COMPARFD

DORIS PARKIN, County Recorder
By Elizabeth Kempton Deputy.

RECEIVED
B.L.M. AZ STATE OFFICE

JUL 26 1979

10:00 A.M.
PHOENIX, ARIZONA

STATE OF ARIZONA }
COUNTY OF GILA } ss.

The foregoing instrument is a full, true and
correct copy as appears on record in this office
in Docket 344 Book _____ Page 632

Attested August 21, 1973
DORIS PARKIN, Recorder

Mary V. De Paoli Deputy

10:00 A.M. PHOENIX, ARIZONA NOTICE OF MILL SITE LOCATION

ANC 49442

NOTICE IS HEREBY GIVEN:

That the undersigned, INSPIRATION CONSOLIDATED COPPER COMPANY, a Maine corporation qualified to do business in Arizona, with offices at Inspiration, Gila County, Arizona, being the owner of more than one hundred thirty-five (135) patented lode mining claims in the Globe Mining District in Township 1 North, Ranges 14 & 15 East, Gila and Salt River Meridian, Gila County, Arizona, has this day located non-mineral land to be known as Ridge 4 mill site in the Globe Mining District in Section 36, Township 1 North, Range 14 East, Unsurveyed, Gila and Salt River Meridian, Gila County, Arizona, and described as follows:

Beginning at the South corner of said mill site, a monument, on which this Notice of Location is posted;

- N. 57° 41' W., 363 ft.; thence
- N. 13° 50' E., 670 ft. to Line 2-3 Sur. No. 3069 Red Cloud lode; thence
- S. 38° 16' E., 305.4 ft.; thence
- S. 60° 13' W., 93.5 ft. to Cor. No. 2 Sur. No. 3069 Red Cloud lode, identical with Cor. No. 3 Sur. No. 3069 Snail lode; thence
- S. 20° 40' E., 259.6 ft.; thence
- N. 52° 24' E., 238 ft.; thence
- S. 28° W., 520 ft. to the place of beginning.

This location notice is posted approximately 4150 ft., N. 17° 25' E. from the Standard corner of Sections 35 & 36 Township 1 North, Range 14, Unsurveyed, Gila and Salt River Meridian, Gila County, Arizona.

Located and posted on the ground this 18 day of July, 1973.

INSPIRATION CONSOLIDATED COPPER COMPANY

By John T. Eastlick

WITNESS: Yvesman Williams
Edward G. Zaragoza

OWNER:
INSPIRATION CONSOLIDATED
COPPER COMPANY
P.O. BOX 87
INSPIRATION, ARIZONA 85347

RECEIVED
B.L.M. AZ STATE OFFICE

JUL 20 1979

10:00 A.M.
PHOENIX, ARIZONA

MAP FILED IN A MC 49212

10:45
3

AMC 49442

STATE OF ARIZONA, County of Gila, ss: **367216**
I do hereby certify that the within instrument was filed and recorded at request of Inapiration Consolidated Copper Company
Date July 26, 1973 Time 10:45 A. M., Docket 344 Official Records Page 634,
Records of Gila County, Arizona.

WITNESS my hand and official seal the day and year first above written.

INDEXED
PHOTO-COPIED
PAGED COMPARED

DORIS PARKIN, County Recorder
By Elizabeth Rempton Deputy.

RECORDED

STATE OF ARIZONA }
COUNTY OF GILA } ss
The foregoing instrument is a full, true and correct copy as appears on record in this office in Docket 344 Book _____ Page 634
Attested August 21st., 1973.
DORIS PARKIN, Recorder

Mary V. De Paoli, Deputy

RECEIVED
B.L.M. AZ STATE OFFICE
JUL 20 1979
10:00 A.M.
PHOENIX, ARIZONA

[REDACTED]

[REDACTED]

NOTICE OF MILL SITE LOCATION

JUL 20 1979

A MC 49443

10:00 A.M.
PHOENIX, ARIZONA

NOTICE IS HEREBY GIVEN:

That the undersigned, INSPIRATION CONSOLIDATED COPPER COMPANY, a Maine corporation qualified to do business in Arizona, with offices at Inspiration, Gila County, Arizona, being the owner of more than one hundred thirty-five (135) patented lode mining claims in the Globe Mining District in Township 1 North, Ranges 14 & 15 East, Gila and Salt River Meridian, Gila County, Arizona, has this day located non-mineral land to be known as Ridge 5 mill site in the Globe Mining District in ^{W¹/₂ NW¹/₄} Section 36, Township 1 North, Range 14 East, Unsurveyed, Gila and Salt River Meridian, Gila County, Arizona, and described as follows:

Beginning at the West corner of said mill site, a monument, on which this Notice of Location is posted; thence;

- N. 31° 40' E., 600 ft.; thence
- S. 57° 41' E., 363 ft.; thence
- S. 31° 40' W., 600 ft.; thence
- N. 57° 41' W., 363 ft.; to the place of beginning.

This location notice is posted approximately 3690 ft., N. 9° 40' E. from the Standard corner of Sections 35 & 36 Township 1 North, Range 14, Unsurveyed, Gila and Salt River Meridian, Gila County, Arizona.

Located and posted on the ground this 18 day of July, 1973.

INSPIRATION CONSOLIDATED COPPER COMPANY

By John T. Eastlick

WITNESS: Norman W. Warner
Edward E. Zrazozza

OWNER:
INSPIRATION CONSOLIDATED
COPPER COMPANY
P. O. BOX 87
INSPIRATION, ARIZONA 85337

MAP FILED IN A MC 49443

AMC 49443

367217

Inspiration Consolidated
Copper Company

STATE OF ARIZONA, County of Gila, ss:
I do hereby certify that the within instrument was filed and recorded at request of
Date July 26, 1973 Time 10:45 A. M., Docket 344 Official Records Page 636,
Records of Gila County, Arizona.

WITNESS my hand and official seal the day and year first above written.

INDEXED
PHOTO-COPIED
PAGED
COMPARED

DORIS PARKIN, County Recorder
By Elizabeth Kempton Deputy.

RECEIVED
B.L.M. AZ STATE OFFICE

JUL 20 1979

10:00 A.M.
PHOENIX, ARIZONA

STATE OF ARIZONA }
COUNTY OF GILA } ss.

The foregoing instrument is a full, true and
correct copy as appears on record in this office
in Docket 344 to k Page 636
Admitted August 21st., 1973.

DORIS PARKIN, Recorder
By Mary U. DePaoli Deputy

JUL 20 1979

NOTICE OF MILL SITE LOCATION

A MC 49444

10:00 AM IS HEREBY GIVEN:
PHOENIX, ARIZONA

That the undersigned, INSPIRATION CONSOLIDATED COPPER COMPANY, a Maine corporation, qualified to do business in Arizona, with offices at Inspiration, Gila County, Arizona, being the owner of more than one hundred thirty-five (135) patented lode mining claims in the Globe Mining District in Township 1 North, Ranges 14 & 15 East, Gila and Salt River Meridian, Gila County, Arizona, has this day located non-mineral land to be known as Ridge 6 mill site in the Globe Mining District in ^{SW 1/4 NW 1/4} Section 36, Township 1 North, Range 14 East, Unsurveyed, Gila and Salt River Meridian, Gila County, Arizona, and described as follows:

Beginning at the North corner of said mill site, a monument, on which this Notice of Location is posted; thence;

- S. 31° 40' W., 600 ft.; thence
- S. 57° 41' E., 363 ft.; thence
- N. 31° 40' E., 600 ft.; thence
- N. 57° 41' W., 363 ft. to the place of beginning.

This location notice is posted approximately 3690 ft. N. 9° 40' E. from the Standard corner of Sections 35 & 36 Township 1 North, Range 14, Unsurveyed, Gila and Salt River Meridian, Gila County, Arizona.

Located and posted on the ground this 18 day of July, 1973.

INSPIRATION CONSOLIDATED COPPER COMPANY

By John T. Eastlick

WITNESS: Norman M. Winters
Edward S. Zarugo

OWNER
INSPIRATION CONSOLIDATED
COPPER COMPANY
P. O. BOX 37
INSPIRATION, ARIZONA 85037

MAP FILED IN A MC 49212

32.00
10:45
C

AMC 49444 DOCKET 344 PAGE 638

367218

STATE OF ARIZONA, County of Gila, ss:

Inspiration Consolidated
Copper Company

I do hereby certify that the within instrument was filed and recorded at request of _____
Date July 26, 1973 Time 10:45 A. M., Docket 344 Official Records Page 638,
Records of Gila County, Arizona.

WITNESS my hand and official seal the day and year first above written.

INDEXED
PHOTO-COPIED
PAGED
COMPARED

DORIS PARKIN, County Recorder

B. Elizabeth Rempton Deputy.

RECEIVED
B.L.M. AZ STATE OFFICE
JUL 20 1979
10:00 A.M.
PHOENIX, ARIZONA


STATE OF ARIZONA }
COUNTY OF GILA } ss.

The foregoing instrument is a full, true and
correct copy as appears on record in this office
in Docket 344 Book _____ Page 638

Witnessed August 21st., 1973.

DORIS PARKIN, Recorder

• Mary W. DePaulis Deputy



NOTICE OF MILL SITE LOCATION

DOCKET 344 PAGE 640

49445

A MC

NOTICE IS HEREBY GIVEN:

That the undersigned, INSPIRATION CONSOLIDATED COPPER COMPANY, a Maine corporation qualified to do business in Arizona, with offices at Inspiration, Gila County, Arizona, being the owner of more than one hundred thirty-five (135) patented lode mining claims in the Globe Mining District in Township 1 North, Ranges 14 & 15 East, Gila and Salt River Meridian, Gila County, Arizona, has this day located non-mineral land to be known as Ridge 7 mill site in the Globe Mining District in/Section ^{SW 1/4 NW 1/4} 36, Township 1 North, Range 14 East, Unsurveyed, Gila and Salt River Meridian, Gila County, Arizona, and described as follows:

Beginning at the East corner of said mill site, a monument, on which this Notice of Location is posted; thence;

- S. 31° 40' W., 600 ft.; thence
- N. 57° 41' W., 363 ft.; thence
- N. 31° 40' E., 600 ft.; thence
- S. 57° 41' E., 363 ft. to the place of beginning.

RECEIVED
B.L.M. AZ STATE OFFICE

JUL 20 1979

10:00 A.M.
PHOENIX, ARIZONA

This location notice is posted approximately 3475 ft. Standard from the corner of Section 35 & 36 Township 1 North, Range 14, Unsurveyed, Gila and Salt River Meridian, Gila County, Arizona.

Located and posted on the ground this 18 day of July, 1973.

INSPIRATION CONSOLIDATED COPPER COMPANY

By John T. Eastick

WITNESS: Morgan W. Wheeler
Edward E. Zrasanz

INSPIRATION CONSOLIDATED
COPPER COMPANY
P.O. BOX 87
INSPIRATION, ARIZONA 85537

MAP FILED IN A MC 49212

A MC 49445

DOCKET 344 PAGE 641

\$2.00
10:45
C

367219

Inspiration
Consolidated Copper
Company

STATE OF ARIZONA, County of Gila, ss: ..

I do hereby certify that the within instrument was filed and recorded at request of

Date July 26, 1973 Time 10:45 A. M., Docket 344 Official Records Page 640,
Records of Gila County, Arizona.

WITNESS my hand and official seal the day and year first above written.

INDEXED
PHOTO-COPIED
PAGED
COMPARED

DORIS PARKIN, County Recorder

By *Elizabeth Rempton* Deputy.

STATE OF ARIZONA }
COUNTY OF GILA } ss.

The foregoing instrument is a full, true and correct copy as appears on record in this office in Docket 344 Book _____ Page 640

Witnessed August 21st. 1973

DORIS PARKIN, Recorder:

By *Mary V. De Paoli* Deputy

RECEIVED
B.L.M. AZ STATE OFFICE

JUL 20 1973

10:00 A.M.
PHOENIX, ARIZONA

NOTICE OF MILL SITE LOCATION

NOTICE IS HEREBY GIVEN:

That the undersigned, INSPIRATION CONSOLIDATED COPPER COMPANY, a Maine corporation qualified to do business in Arizona, with offices at Inspiration, Gila County, Arizona, being the owner of more than one hundred thirty-five (135) patented lode mining claims in the Globe Mining District in Township 1 North, Ranges 14 & 15 East, Gila and Salt River Meridian, Gila County, Arizona, has this day located non-mineral land to be known as Ridge 8 mill site in the Globe Mining District in ^{S 1/2 NW 1/4} Section 36, Township 1 North, Range 14 East, Unsurveyed, Gila and Salt River Meridian, Gila County, Arizona, and described as follows:

Beginning at the South corner of said mill site, a monument, on which this Notice of Location is posted; thence;

- N. 31° 40' E., 600 ft.; thence
- N. 57° 41' W., 363 ft.; thence
- S. 31° 40' W., 600 ft.; thence
- S. 57° 41' E., 363 ft.; to the place of beginning.

RECEIVED
B.L.M. AZ STATE OFFICE
JUL 20 1979
10:00 A.M.
PHOENIX, ARIZONA

MAP FILED IN A MC
72665

This location notice is posted approximately 3475 ft., N. 20° 45' E. from the Standard corner of Sections ^{35 & 36} Township 1 North, Range 14, Unsurveyed, Gila and Salt River Meridian, Gila County, Arizona.

Located and posted on the ground this 18 day of July, 1973.

INSPIRATION CONSOLIDATED COPPER COMPANY

By John T. Eastwick

WITNESS: Norman W. Warner
Edward E. Zurazoga

INSPIRATION CONSOLIDATED COPPER COMPANY
P.O. BOX 67
INSPIRATION, ARIZONA 85607

A MC 4944b

367220

STATE OF ARIZONA, County of Gila, ss:

Inspiration Consolidated

I do hereby certify that the within instrument was filed and recorded at request of Copper Company

Date July 26, 1973 Time 10:45 A. M., Docket 344 Official Records Page 642,
Records of Gila County, Arizona.

WITNESS my hand and official seal the day and year first above written.

INDEXED
PHOTO-COPIED
PAGED
COMPARED

DORIS PARKIN, County Recorder

By Elizabeth Dempster Deputy.

STATE OF ARIZONA }
COUNTY OF GILA } ss.

The foregoing instrument is a full, true and
correct copy as appears on record in this office
in Docket 344 Book Page 642
Attested August 21st., 1973.

DORIS PARKIN, Recorder

By Mary V. De Paoli Deputy

RECEIVED
B.L.M. AZ STATE OFFICE

JUL 20 1979

10:00 A.M.
PHOENIX, ARIZONA

NOTICE OF MILL SITE LOCATION

AMC 49447

NOTICE IS HEREBY GIVEN:

That the undersigned, INSPIRATION CONSOLIDATED COPPER COMPANY, a Maine corporation qualified to do business in Arizona, with offices at Inspiration, Gila County, Arizona, being the owner of more than one hundred thirty-five (135) patented lode mining claims in the Globe Mining District in Township 1 North, Ranges 14 & 15 East, Gila and Salt River Meridian, Gila County, Arizona, has this day located non-mineral land to be known as Ridge 9 mill site in the Globe Mining District in ^{NW 1/4} Section 36, Township 1 North, Range 14 East, Unsurveyed, Gila and Salt River Meridian, Gila County, Arizona, and described as follows:

Beginning at the West corner of said mill site, a monument, on which this Notice of Location is posted; thence;

RECEIVED
B.L.M. AZ STATE OFFICE
JUL 20 1979
10:00 A.M.
PHOENIX, ARIZONA

- S. 57° 41' E., 363 ft.; thence
- N. 21° E., 530 ft.; thence
- N. 57° 41' W., 290 ft.; thence
- S. 28° W., 520 ft. to the place of beginning.

This location notice is posted approximately 4150 ft., N. 17° 25' E. from the Standard corner of Sections 35 & 36 Township 1 North, Range 14, Unsurveyed, Gila and Salt River Meridian, Gila County, Arizona.

Located and posted on the ground this 18 day of July, 1973.

INSPIRATION CONSOLIDATED COPPER COMPANY

By J. T. Eastlick

WITNESS: Norman W. Winters
Edward E. Sprague

OWNER:
INSPIRATION CONSOLIDATED
COPPER COMPANY
P. O. BOX 87
INSPIRATION, ARIZONA 85537

MAP FILED IN A MC 49212

42.00
10:45

AMC 49447

DOCKET 344 PAGE 645

367221

Inspiration Consolidated
Copper Company

STATE OF ARIZONA, County of Gila, ss:
I do hereby certify that the within instrument was filed and recorded at request of _____

Date July 26, 1973 Time 10:45 A. M., Docket 344 Official Records Page 644,
Records of Gila County, Arizona.

WITNESS my hand and official seal the day and year first above written.

INDEXED

DORIS PARKIN, County Recorder

PHOTO-COPIED
PAGED
COMPARED

By *Cizalutha Dempton* Deputy.

STATE OF ARIZONA }
COUNTY OF GILA } ss.

The foregoing instrument is a full, true and
correct copy as appears on record in this office
in Docket 344 Book _____ Page 644

Attested August 21st., 1973.

DORIS PARKIN, Recorder:

By *Mary J. De Paoli* Deputy

RECEIVED
B.L.M. AZ STATE OFFICE

JUL 20 1979

10:00 A.M.
PHOENIX, ARIZONA

RECORDED

645

NOTICE IS HEREBY GIVEN:

A MC 49448

That the undersigned, INSPIRATION CONSOLIDATED COPPER COMPANY, a Maine corporation qualified to do business in Arizona, with offices at Inspiration, Gila County, Arizona, being the owner of more than one hundred thirty-five (135) patented lode mining claims in the Globe Mining District in Township 1 North, Ranges 14 & 15 East, Gila and Salt River Meridian, Gila County, Arizona, has this day located non-mineral land to be known as Ridge 10 mill site in the Globe Mining District in ^{NE 1/4 NW 1/4} Section 36, Township 1 North, Range 14 East, Unsurveyed, Gila and Salt River Meridian, Gila County, Arizona; and described as follows:

Beginning at the South corner of said mill site, a monument, on which this Notice of Location is posted; thence;

- N. 57° 41' W., 290 ft.; thence
- N. 52° 24' E., 750 ft.; thence
- S. 35° 06' E., 316.5 ft. to Line 1-2 Sur. No. 3069 Snail lode; thence
- S. 56° 05' W., 650 ft. to the place of beginning.

RECEIVED
B.L.M. / Z ST OFFICE
JUL 20 1979
10:00 AM
PHOENIX, ARIZONA

This location notice is posted approximately 4596 ft. N. 22° 30' E. from the Standard corner of Section 35 & 36 Township 1 North, Range 14, Unsurveyed, Gila and Salt River Meridian, Gila County, Arizona.

Located and posted on the ground this 18 day of July, 1973.

INSPIRATION CONSOLIDATED COPPER COMPANY

By John T. Eastlick

WITNESS: Norman H. Warner
Edward E. Zurazoga

INSPIRATION CONSOLIDATED COPPER COMPANY
P. O. BOX 87
INSPIRATION, ARIZONA 85337

MAP FILED IN A MC 49448

537.00
10.45
C

AMC 49448

DOCKET 344 PAGE 646

STATE OF ARIZONA, County of Gila, ss: 367222 Inspiration Consolidated
I do hereby certify that the within instrument was filed and recorded at request of Copper Company
D. te July 26, 1973 Time 10:45 A. M., Docket 344 Official Records Page 646,
Records of Gila County, Arizona.

WITNESS my hand and official seal the day and year first above written.

INDEXED
PHOTO-COPIED
PAGED
COMPARED

DORIS PARKIN, County Recorder
By Eizabeth D. Dwyer Deputy.

STATE OF ARIZONA }
COUNTY OF GILA } ss.

The foregoing instrument is a full true and
correct copy as appears on record in this office
in Docket 344 Book Page 646
Witnessed August 21, 1973
DORIS PARKIN, Recorder
By Mary V. DePaoli Deputy

RECEIVED
B.L.M. AZ STATE OFFICE
JUL 20 1979
10:00 A.M.
PHOENIX, ARIZONA

RECORDED

63

NOTICE OF MILL SITE LOCATION

NOTICE IS HEREBY GIVEN:

A MC 49449

That the undersigned, INSPIRATION CONSOLIDATED COPPER COMPANY, a Maine corporation qualified to do business in Arizona, with offices at Inspiration, Gila County, Arizona, being the owner of more than one hundred thirty-five (135) patented lode mining claims in the Globe Mining District in Township 1 North, Ranges 14 & 15 East, Gila and Salt River Meridian, Gila County, Arizona, has this day located non-mineral land to be known as Ridge 11 mill site in the Globe Mining District in ^{NE 1/4 NW 1/4} Section 36, Township 1 North, Range 14 East, Unsurveyed, Gila and Salt River Meridian, Gila County, Arizona, and described as follows:

Beginning at the South corner of said mill site, a monument, on which this Notice of Location is posted; thence;

N. 39° 55' E., 480 ft.; thence

N. 35° 05' W., 283 ft. to Line 1-2 Sur. No. 3069 Snail lode; thence

S. 56° 05' W., 650 ft.; thence

S. 57° 41' E., 460 ft. to the place of beginning.

RECEIVED
B.L.M. STATE OFFICE

JUL 20 1979

10:00 A.M.
PHOENIX, ARIZONA

This location notice is posted approximately 4543 ft. N. 27° 50' E. from the Standard corner of Sections 35 & 36 Township 1 North, Range 14, Unsurveyed, Gila and Salt River Meridian, Gila County, Arizona.

Located and posted on the ground this 18 day of July, 1973.

INSPIRATION CONSOLIDATED COPPER COMPANY

By John T. Eastwick

WITNESS: Norman W. Wilson
Edward E. Zaragoza

OWNER:
INSPIRATION CONSOLIDATED
COPPER COMPANY
P.O. BOX 87
INSPIRATION, ARIZONA 85537

MAP FILED IN A MC 49212

10745
C

DOCKET 344 PAGE 648

367223 AMC 49449

STATE OF ARIZONA, County of Gila, ss: Inspiration Consolidated
I do hereby certify that the within instrument was filed and recorded at request of Copper Company
Date July 26, 1973 Time 10:45 A. M., Docket 344 Official Records Page 648,
Records of Gila County, Arizona.

WITNESS my hand and official seal the day and year first above written.

INDEXED
PHOTO-COPIED
PAGED
COMPARED

DORIS PARKIN, County Recorder
Lizaluth Rempton Deputy.

STATE OF ARIZONA }
COUNTY OF GILA }

The foregoing instrument is a full true and correct copy as appears on record in this office in Docket 344 Book Page 648
Attested August 21st. 1973.

DORIS PARKIN, Recorder
Mary V. De Paoli Deputy

RECEIVED
B.L.M. STATE OFFICE
JUL 20 1979
10:00 A.M.
PHOENIX, ARIZONA

[REDACTED]

67

NOTICE OF MILL SITE LOCATION

AMC 49450

NOTICE IS HEREBY GIVEN:

That the undersigned, INSPIRATION CONSOLIDATED COPPER COMPANY, a Maine corporation qualified to do business in Arizona, with offices at Inspiration, Gila County, Arizona, being the owner of more than one hundred thirty-five (135) patented lode mining claims in the Globe Mining District in Township 1 North, Ranges 14 & 15 East, Gila and Salt River Meridian, Gila County, Arizona, has this day located non-mineral land to be known as Ridge 12 mill site in the Globe Mining District in ^{E¹/₂ NW¹/₄} Section 36, Township 1 North, Range 14 East, Unsurveyed, Gila and Salt River Meridian, Gila County, Arizona, and described as follows:

Beginning at the South corner of said mill site, a monument, on which this Notice of Location is posted; thence;

RECEIVED
B.L.M. AZ STATE OFFICE
JUL 20 1979
10:00
PHOENIX, ARIZONA

N. 57° 41' W., 363 ft.; thence
N. 21° E., 530 ft.; thence
S. 57° 41' E., 460 ft.; thence
S. 31° 30' W., 520 ft. to the place of beginning.

This location notice is posted approximately 4025 ft.,
N. 27° 20' E. from the Standard corner
of Sections 35 & 36 Township 1 North, Range 14, Unsurveyed, Gila and
Salt River Meridian, Gila County, Arizona.

Located and posted on the ground this 18 day
of July, 1973.

INSPIRATION CONSOLIDATED COPPER COMPANY

By John T. Eastwick

WITNESS: Norman M. Wisner
Edward E. Zaragoza

SECRET
INSPIRATION CONSOLIDATED
COPPER COMPANY
P. O. BOX 87
INSPIRATION, ARIZONA 85507

MAP FILED IN A MC 49450

AMC 49450

307224

STATE OF ARIZONA, County of Gila, ss:

Inspiration Consolidated
Copper Company

I do hereby certify that the within instrument was filed and recorded at request of

Date July 26, 1973 Time 10:45 A. M., Docket 344 Official Records Page 650,
Records of Gila County, Arizona.

WITNESS my hand and official seal the day and year first above written.

INDEXED
PHOTO-COPIED
PAGED
COMPARED

DORIS PARKIN, County Recorder

By *Lizbeth Kempton* Deputy.

STATE OF ARIZONA }
COUNTY OF GILA } ss.

The foregoing instrument is a full, true and
correct copy as appears on record in this office
in Docket 344 Book Page 650

Witnessed August 21st., 1973.

DORIS PARKIN, Recorder

By *Mary V. DePaoli* Deputy

RECEIVED
B.L.M. AZ STATE OFFICE

JUL 20 1979

10:00 A.M.
PHOENIX, ARIZONA

[REDACTED]

[REDACTED]

12:00
12:45
C

NOTICE OF MILL SITE LOCATION

DOCKET 344 PAGE 852

49451

AMC _____

NOTICE IS HEREBY GIVEN:

That the undersigned, INSPIRATION CONSOLIDATED COPPER COMPANY, a Maine corporation qualified to do business in Arizona, with offices at Inspiration, Gila County, Arizona, being the owner of more than one hundred thirty-five (135) patented lode mining claims in the Globe Mining District in Township 1 North, Ranges 14 & 15 East, Gila and Salt River Meridian, Gila County, Arizona, has this day located non-mineral land to be known as Ridge 13 mill site in the Globe Mining District in ^{S¹/₂ NW¹/₄} Section 36, Township 1 North, Range 14 East, Unsurveyed, Gila and Salt River Meridian, Gila County, Arizona, and described as follows:

Beginning at the West corner of said mill site, a monument, on which this Notice of Location is posted; thence;

N. 31° 40' E., 600 ft.; thence

S. 57° 41' E., 363 ft.; thence

S. 31° 40' W., 600 ft.; thence

N. 57° 41' W., 363 ft. to the place of beginning.

RECEIVED
B.L.M. AZ STATE OFFICE

JUL 20 1979

10:00 A.M.
PHOENIX, ARIZONA

This location notice is posted approximately 3475 ft., N. 20° 45' E. from the Standard corner of Sections 35 & 36 Township 1 North, Range 14, Unsurveyed, Gila and Salt River Meridian, Gila County, Arizona.

Located and posted on the ground this 17 day of July, 1973.

INSPIRATION CONSOLIDATED COPPER COMPANY

By John T. Eastlick

WITNESS: Norman W. Whener
Edward L. Zaragoza

GENERAL
INSPIRATION CONSOLIDATED
COPPER COMPANY
P. O. BOX 87
INSPIRATION ARIZONA 85337

MAP FILED IN A MC 49212

\$2.00
10:45

AMC 49457

DOCKET 344 PAGE 653

367225

Inspiration Consolidated
Copper Company

C STATE OF ARIZONA, County of Gila, ss:

I do hereby certify that the within instrument was filed and recorded at request of

Date July 26, 1973 Time 10:45 A. M., Docket 344 Official Records Page 652,
Records of Gila County, Arizona.

WITNESS my hand and official seal the day and year first above written.

INDEXED
PHOTO-COPIED
PAGED
COMPARED

DORIS PARKIN, County Recorder

By Elizabeth Kempton Deputy.

STATE OF ARIZONA }
COUNTY OF GILA } ss.

The foregoing instrument is a full, true and
correct copy as appears on record in this office
in Docket 344 Book Page 652

Witnessed August 21st. 1973.

DORIS PARKIN, Recorder

By Mary V. De Paoli, Deputy

RECEIVED
B.L.M. 7 ST. OFFICE

JUL 20 1979

10:00
PHOENIX, ARIZON.

NOTICE OF MILL SITE LOCATION

NOTICE IS HEREBY GIVEN:

A MC 49452

That the undersigned, INSPIRATION CONSOLIDATED COPPER COMPANY, a Maine corporation qualified to do business in Arizona, with offices at Inspiration, Gila County, Arizona, being the owner of more than one hundred thirty-five (135) patented lode mining claims in the Globe Mining District in Township 1 North, Ranges 14 & 15 East, Gila and Salt River Meridian, Gila County, Arizona, has this day located non-mineral land to be known as Ridge 14 mill site in the Globe Mining District in ^{S¹/₂ NW¹/₄} Section 36, Township 1 North, Range 14 East, Unsurveyed, Gila and Salt River Meridian, Gila County, Arizona, and described as follows:

Beginning at the North corner of said mill site, a monument, on which this Notice of Location is posted; thence;

- S. 31° 40' W., 600 ft.; thence
- S. 57° 41' E., 363 ft.; thence
- N. 31° 40' E., 600 ft.; thence
- N. 57° 41' W., 363 ft. to the place of beginning.

RECEIVED...
BLM. STATE OFFICE
JUL 20 1979
TOLSON
PHOENIX, ARIZONA

This location notice is posted approximately 3475 ft., N. 20° 45' E. from the Standard corner of Sections 35 & 36 Township 1 North, Range 14, Unsurveyed, Gila and Salt River Meridian, Gila County, Arizona.

Located and posted on the ground this 17 day of July, 1973.

INSPIRATION CONSOLIDATED COPPER COMPANY

By John T. Eastlund

WITNESS: W. Marshall [Signature]
Edward E. Zaragoza

INSPIRATION CONSOLIDATED COPPER COMPANY
P. O. BOX 37
INSPIRATION, ARIZONA 85347

MAP FILED IN A MC 49452

\$2.00
10:45

367226

AMC 49452

BOOK 344 PAGE 655

STATE OF ARIZONA, County of Gila, ss:

I do hereby certify that the within instrument was filed and recorded at request of

Inspiration Consolidated
Copper Company

Date: July 26, 1973 Time 10:45 A. M., Docket 344 Official Records Page 654,
Records of Gila County, Arizona.

WITNESS my hand and official seal the day and year first above written.

INDEXED
PHOTO-COPIED
PAGE
COMPARED

DORIS PARKIN, County Recorder

By *Elizabeth H. Kempton*

Deputy.

STATE OF ARIZONA }
COUNTY OF GILA }

The foregoing instrument is a full, true and correct copy as appears on record in this office in Docket 344 Book Page 654

Witnessed August 21st, 1973

DORIS PARKIN, Recorder

By *Mary V. DePaoli* Deputy

RECEIVED
B.L.M. AZ STATE OFFICE

JUL 20 1973

TUCSON, ARIZONA

RECEIVED
B.L.M. AZ STATE OFFICE

AMC 9453

DOCKET 344 PAGE 656

NOTICE OF MILL SITE LOCATION

JUL 20 1979

NOTICE IS HEREBY GIVEN:
10:00 A.M.
PHOENIX, ARIZONA

that the undersigned, INSPIRATION CONSOLIDATED COPPER COMPANY, a Maine corporation qualified to do business in Arizona, with offices at Inspiration, Gila County, Arizona, being the owner of more than one hundred thirty-five (135) patented lode mining claims in the Globe Mining District in Township 1 North, Ranges 14 & 15 East, Gila and Salt River Meridian, Gila County, Arizona, has this day located non-mineral land to be known as Ridge 15 mill site in the Globe Mining District in ^{W₁/₂} Section 36, Township 1 North, Range 14 East, Unsurveyed, Gila and Salt River Meridian, Gila County, Arizona, and described as follows:

Beginning at the South corner of said mill site, a monument, on which this Notice of Location is posted; being on Line 3-4 Sur. No. 3254 Blue Bell lode; thence;

- N. 44° 31' E., 530 ft. to Cor. No. 4 Sur. No. 3254 Blue Bell lode, identical with Cor. No. 3 Sur. No. 3254 Sulphide No. 2 lode; thence
- N. 47° 27' E., 480 ft.; thence
- N. 58° 15' W., 330 ft.; thence
- S. 31° 30' W., 985 ft. to Cor. No. 4 Sur. No. 4684B Joan Mill Site 13; thence
- S. 57° 41' E., 82 ft. to the place of beginning.

This location notice is posted approximately 2775 ft. N. 25° 21' E. Standard from the 35 & 36 corner of Sections 35 & 36 Township 1 North, Range 14, Unsurveyed, Gila and Salt River Meridian, Gila County, Arizona.

Located and posted on the ground this 17 day of July, 1973.

INSPIRATION CONSOLIDATED COPPER COMPANY

By John T. Eastlick

WITNESS: Norman W. Weaver
Richard L. Zaragoza

OWNERS
INSPIRATION CONSOLIDATED
COPPER COMPANY
P. O. BOX 37
INSPIRATION, ARIZONA 85337

MAP FILED IN A MC 49212

DOCKET 344 PAGE 656

AMC 49453

387227

\$2.00
10:45

C STATE OF ARIZONA, County of Gila, ss:
I do hereby certify that the within instrument was filed and recorded at request of Inspiration Consolidated Copper Company

Date July 26, 1973 Time 10:45 A. M., Docket 344 Official Records Page 656,
Records of Gila County, Arizona.

WITNESS my hand and official seal the day and year first above written.

INDEXED
PHOTO-COPIED
PAGED
COMPARED

RECEIVED
B.L.M. AZ STATE OFFICE

DORIS PARKIN, County Recorder
By [Signature] Deputy.

JUL 20 1979

10:00 A.M.
PHOENIX, ARIZONA

STATE OF ARIZONA }
COUNTY OF GILA } ss.

This foregoing instrument is a full, true and correct copy as appears on record in this office
In Docket 344 Book Page 656

Attested August 21st, 1973.

DORIS PARKIN, Recorder
By Mary V. De Paoli, Deputy

COMMUNICATIONS

6-7

JUL 20 1979

AMC 49454

DOCKET 344 PAGE 058

10:00 A.M. NOTICE OF MILL SITE LOCATION
PHOENIX, ARIZONA

NOTICE IS HEREBY GIVEN:

That the undersigned, INSPIRATION CONSOLIDATED COPPER COMPANY, a Maine corporation qualified to do business in Arizona, with offices at Inspiration, Gila County, Arizona, being the owner of more than one hundred thirty-five (135) patented lode mining claims in the Globe Mining District in Township 1 North, Ranges 14 & 15 East, Gila and Salt River Meridian, Gila County, Arizona, has this day located non-mineral land to be known as Ridge 16 mill site in the Globe Mining District in ^{SE 1/4 NW 1/4} Section 36, Township 1 North, Range 14 East, Unsurveyed, Gila and Salt River Meridian, Gila County, Arizona, and described as follows:

Beginning at the NW corner of said mill site, a monument, on which this Notice of Location is posted; thence;

S. 57° 41' E., 195 ft.; thence

N. 47° 30' E., 620 ft. to Cor. No. 3 Sur. No. 3120 Will O' The Wisp lode; thence

S. 76° 18' E., 223 ft. to Cor. No. 4 Sur. No. 3254 Sulphide No. 2 lode; thence

S. 47° 27' W., 910 ft.; thence

N. 58° 15' W., 330 ft.; thence

N. 31° 30' E., 220 ft. to the place of beginning.

This location notice is posted approximately 4025 ft. Standard from the SE 1/4 NW 1/4 corner of Sections 35 & 36 Township 1 North, Range 14, Unsurveyed, Gila and Salt River Meridian, Gila County, Arizona.

Located and posted on the ground this 17 day of July, 1973.

INSPIRATION CONSOLIDATED COPPER COMPANY

By John T. Eastlick

WITNESS: Yvonne M. Weaver
Edward J. Zaragoza

OWNER:
INSPIRATION CONSOLIDATED
COPPER COMPANY
P.O. BOX 67
INSPIRATION, ARIZONA 85327

MAP FILED IN A MC 49212

AMC 49454

367228

\$2.00
10:45

Inspiration Consolidated
Copper Company

C STATE OF ARIZONA, County of Gila, ss:
I do hereby certify that the within instrument was filed and recorded at request of Copper Company

Date July 26, 1973 Time 10:45 A. M., Docket 344 Official Records Page 658,
Records of Gila County, Arizona.

WITNESS my hand and official seal the day and year first above written.

INDEXED
PHOTO-COPIED
PAGED
COMPARED

DORIS PARKIN, County Recorder

Elizabeth Kempton Deputy.

RECEIVED
B.L.M. AZ STATE OFFICE

JUL 20 1979

10:00 A.M.
PHOENIX, ARIZONA

STATE OF ARIZONA }
COUNTY OF GILA } ss.

The foregoing instrument is a full, true and
correct copy as appears on record in this office
in Docket 344 Book Page 658

Witnessed August 21st, 1973

DORIS PARKIN, Recorder

Mary V. De Paoli Deputy

37-448-100

NOTICE OF MILL SITE LOCATION

49455

A MC

NOTICE IS HEREBY GIVEN:

That the undersigned, INSPIRATION CONSOLIDATED COPPER COMPANY, a Maine corporation qualified to do business in Arizona, with offices at Inspiration, Gila County, Arizona, being the owner of more than one hundred thirty-five (135) patented lode mining claims in the Globe Mining District in Township 1 North, Ranges 14 & 15 East, Gila and Salt River Meridian, Gila County, Arizona, has this day located non-mineral land to be known as

Ridge 17 mill site in the Globe Mining District in ^{SE 1/4 NW 1/4} Section 36, Township 1 North, Range 14 East, Unsurveyed, Gila and Salt River Meridian, Gila County, Arizona, and described as follows:

Beginning at the West corner of said mill site, a monument, on which this Notice of Location is posted; thence;

S. 57° 41' E., 195 ft.; thence

N. 47° 30' E., 620 ft. to Cor. No. 3 Sur. No. 3120 Will O' The Wisp

lode; thence

N. 70° W., 380 ft.; thence

S. 31° 30' W., 520 ft. to the place of beginning.

RECEIVED
B.L.M. AZ STATE OFFICE

JUL 20 1979

10:00 A.M.
PHOENIX, ARIZONA

This location notice is posted approximately 4025 ft., N. 27° 20' E. from the Standard corner of Sections 35 & 36 Township 1 North, Range 14, Unsurveyed, Gila and Salt River Meridian, Gila County, Arizona.

Located and posted on the ground this 17 day of July, 1973.

INSPIRATION CONSOLIDATED COPPER COMPANY

By John T. Eastlund

WITNESS: Norman W. Warner
Edward C. Zaragoza

OWNER
INSPIRATION CONSOLIDATED COPPER COMPANY
P.O. BOX 87
INSPIRATION, ARIZONA 85007

MAP FILED IN A MC 49212

\$2.00
10:45

367229

A MC 49455

Inspiration Consolidated
Copper Company

C STATE OF ARIZONA, County of Gila ss:
I do hereby certify that the within instrument was filed and recorded at request of

Date July 26, 1973 Time 10:45 A.M. Docket 344 Official Records Page 660,
Records of Gila County, Arizona.

WITNESS my hand and official seal the day and year first above written.

INDEXED

DORIS PARKIN, County Recorder

PHOTO-COPIED
PAGED

By *Eizabeth Kempton* Deputy.

COMPARED

RECEIVED
B.L.M. AZ STATE OFFICE

JUL 20 1979

10:00 A.M.
PHOENIX, ARIZONA

STATE OF ARIZONA } ss.
COUNTY OF GILA }

This within instrument is a full true and
correct copy as appears on record in this office
in Docket 344 Book Page 660

Witnessed August 21st. 1973

DORIS PARKIN, Recorder

By *Mary V. De Paoli* Deputy

RECORDED

660

NOTICE OF MILL SITE LOCATION

NOTICE IS HEREBY GIVEN:

A MC 49456

That the undersigned, INSPIRATION CONSOLIDATED COPPER COMPANY, a Maine corporation qualified to do business in Arizona, with offices at Inspiration, Gila County, Arizona, being the owner of more than one hundred thirty-five (135) patented lode mining claims in the Globe Mining District in Township 1 North, Ranges 14 & 15 East, Gila and Salt River Meridian, Gila County, Arizona, has this day located non-mineral land to be known as Ridge 18 mill site in the Globe Mining District in ^{NE 1/4 NW 1/4} Section 36, Township 1 North, Range 14 East, Unsurveyed, Gila and Salt River Meridian, Gila County, Arizona, and described as follows:

Beginning at the West corner of said mill site, a monument, on which this Notice of Location is posted; thence;

RECEIVED
B.L.M. AZ STATE OFFICE

JUL 20 1979

10:00 A.M.
PHOENIX, ARIZONA

- N. 39° 55' E., 480 ft.; thence
- S. 36° 37' E., 213 ft.; thence
- S. 13° 42' W., 342 ft.; thence
- N. 70° W., 380 ft. to the place of beginning.

This location notice is posted approximately 4543 ft. N. 27° 50' E. from the Standard corner of Sections 35 & 36, Township 1 North, Range 14, Unsurveyed, Gila and Salt River Meridian, Gila County, Arizona.

Located and posted on the ground this 17 day of July, 1973.

INSPIRATION CONSOLIDATED COPPER COMPANY

By John T. Easthill

WITNESS: Marcus W. Wessien
Edward L. Zrusky

INSPIRATION CONSOLIDATED COPPER COMPANY
1000 W. GILBERT ST.
GILBERT, ARIZONA 85403

MAP FILED IN A MC 49456

AMC 49456

367230

\$2.00
10:45

Inspiration Consolidated
Copper Company

C STATE OF ARIZONA, County of Gila, ss:
I do hereby certify that the within instrument was filed and recorded at request of _____
Date July 26, 1973 Time 10:45 A. M., Docket 344 Official Records Page 662,
Records of Gila County, Arizona.

WITNESS my hand and official seal the day and year first above written.

INDEXED

DORIS PARKIN, County Recorder

PHOTO-COPIED
PAGED

By *Elizabeth Rempton* Deputy.

COMPARED

RECEIVED
B.L.M. AZ STATE OFFICE

JUL 20 1979

10:00 A.M.
PHOENIX, ARIZONA

STATE OF ARIZONA } ss.
COUNTY OF GILA }

The foregoing instrument is a full true and correct copy as appears on record in this office in Docket 344 Book _____ Page 662

Witnessed August 21, 1973

DORIS PARKIN, Recorder
By *Mary V. De Paolo* Deputy

NOTICE OF MILL SITE LOCATION

A MC 49457

NOTICE IS HEREBY GIVEN:

That the undersigned, INSPIRATION CONSOLIDATED COPPER COMPANY, a Maine corporation qualified to do business in Arizona, with offices at Inspiration, Gila County, Arizona, being the owner of more than one hundred thirty five (135) patented lode mining claims in the Globe Mining District in Township (1) North, Ranges 14 and 15 East (unsurveyed), Gila & Salt River Meridian, Gila County, Arizona, has this day located non-mineral land to be known as CROW MILL SITE 1, Township One (1) North, Range Fourteen (14) East (unsurveyed), Gila and Salt River Meridian, Gila County, Arizona, and described as follows:

Beginning at the West corner of said mill site, a post marked W. cor. CMS-1, on which this Notice of Location is posted; thence:

N. 8° 56' 20" E., 325.00 feet to a post marked N. cor. CMS-1: thence S. 57° 48' 18" E., 780.55 feet to a post marked E. cor. CMS-1: thence S. 30° 29' 50" W., 300 feet to a post marked S. cor. CMS-1: thence N. 57° 41' 40" W., 661.12 feet to the place of beginning. This claim is

approximately N. 32° 50' W., 2,620 feet from the Southeast Cor.

RECEIVED B.L.M. AZ STATE OFFICE

JUL 20 1979 of Section 34., Township 1 North, Range 14 East., UNS.

10:00 A.M. Located and posted on the ground this 25th day of January, 1971, ~~1970~~ PHOENIX, ARIZONA

Located: SE 1/4 of section 34, T. 1 N., R. 14 E., G. & S.R.M.

INSPIRATION CONSOLIDATED COPPER COMPANY

By [Signature]

339293

\$2.00
9:20
C

STATE OF ARIZONA, County of Gila, ss: I do hereby certify that the within instrument was filed and recorded at request of Inspiration Consolidated Copper Company Date March 26, 1971 Time 9:20 A. M., Docket 299 Official Records Page 199 Records of Gila County, Arizona.

WITNESS my hand and official seal the day and year first above written.

INDEXED DORIS PARKIN, County Recorder
PAGED By Mary V. De Paoli Deputy.
PHOTO COPIED
COMPARED

OWNERS
INSPIRATION CONSOLIDATED
COPPER COMPANY
P. O. BOX 87
INSPIRATION, ARIZONA 85387

MAP FILED IN A MC 47212

NOTICE OF MILL SITE LOCATION

A MC 49458

NOTICE IS HEREBY GIVEN:

That the undersigned, INSPIRATION CONSOLIDATED COPPER COMPANY, a Maine corporation qualified to do business in Arizona, with offices at Inspiration, Gila County, Arizona, being the owner of more than one hundred thirty five (135) patented lode mining claims in the Globe Mining District in Township (1) North, Ranges 14 and 15 East (unsurveyed), Gila & Salt River Meridian, Gila County, Arizona, has this day located non-mineral land to be known as CROW MILL SITE 2, Township One (1) North, Range Fourteen (14) East (unsurveyed), Gila and Salt River Meridian, Gila County, Arizona, and described as follows:

Beginning at the West corner of said mill site, a post marked W. cor. CMS-2, on which this Notice of Location is posted; thence:

N. 30° 29' 50" E., 229.7 feet to a post marked N W. cor. CMS-2; thence
N. 82° 27' 53" E., 87.56 ft. to a post w/brass cap mkd. Cor. 4 Copper Fortune, 3953;
N. 8° 56' 20" E., 13.97 feet to a post marked N. cor. CMS-2; thence
S. 57° 41' 40" E., 661.12 ft. to a post marked E. cor. CMS-2; thence
S. 30° 29' 50" W., 298.52 feet to a post marked S. cor. CMS-2; thence
N. N 57° 42' 21" W., 724.98 ft. to _____ feet to the place of beginning. This claim is approximately N. 39° 25' W., 2,555 ft. from the Southeast Cor.

RECEIVED

B.L.M. AZ STATE OFFICE Section 34, Township 1 North, Range 14 East., UNS.

JUL 20 1979 Located and posted on the ground this 25th

10:00 A.M. day of January, 1971, ~~1970~~.

PHOENIX, ARIZONA

Located: SE 1/4 of section 34,
T.1N., R.14 E.,
G. & S.R.M.

INSPIRATION CONSOLIDATED COPPER COMPANY

By [Signature]

\$2.00
9:20
C

339294

STATE OF ARIZONA, County of Gila, ss:

I do hereby certify that the within instrument was filed and recorded at request of Inspiration Consolidated Copper Company

Date March 26, 1971 Time 9:20 A. M., Docket 299 Official Records Page 200
Records of Gila County, Arizona.

WITNESS my hand and official seal the day and year first above written.

INDEXED
PHOTO-COPIED
PAGED
COMPARED

DORIS PARKIN, County Recorder

By Mary V. De Paoli, Deputy.

OWNER:
INSPIRATION CONSOLIDATED
COPPER COMPANY
P. O. BOX 57
INSPIRATION, ARIZONA 85337

NOTICE OF MILL SITE LOCATION

A MC 49459

NOTICE IS HEREBY GIVEN:

That the undersigned, INSPIRATION CONSOLIDATED COPPER COMPANY, a Maine corporation qualified to do business in Arizona, with offices at Inspiration, Gila County, Arizona, being the owner of more than one hundred thirty five (135) patented lode mining claims in the Globe Mining District in Township (1) North, Ranges 14 and 15 East (unsurveyed), Gila & Salt River Meridian, Gila County, Arizona, has this day located non-mineral land to be known as CROW MILL SITE 3., Township One (1) North, Range Fourteen (14) East (unsurveyed), Gila and Salt River Meridian, Gila County, Arizona, and described as follows:

Beginning at the West corner of said mill site, a post marked W. cor.CMS-3, on which this Notice of Location is posted; thence: N. 30° 29' 50" E., 298.8 feet to a post marked N. cor. CMS-3 ;; thence S. 57° 42' 21" E., 724.9 feet to a post marked E. cor. CMS-3 ;; thence W. S. 30° 29' 50" E., 300 feet to a post marked S. cor. CMS-3 ;; thence N. 57° 37' 17" W., 725 feet to the place of beginning. This claim is approximately N. 46° 00' W., 2,470 feet from the Southeast Corner

RECEIVED of Section 34, Township 1 North, Range 14 East., UNS. B.L.M. AZ STATE OFFICE Located and posted on the ground this 25th JUL 20 1979 of January, 1971, 1970.

10:00 A.M. PHOENIX, ARIZONA

INSPIRATION CONSOLIDATED COPPER COMPANY

Located: SE 1/4 of section 34, T.1N., R.14E., G. & S.R.M.

By Walter W. Almatia

\$2.00 9:20 C

339295

STATE OF ARIZONA, County of Gila, ss: I do hereby certify that the within instrument was filed and recorded at request of Inspiration Consolidated Copper Company Date Mar. 26, 1971 Time 9:20 A. M., Docket 299 Official Records Page 201, Records of Gila County, Arizona.

WITNESS my hand and official seal the day and year first above written.

INDEXED PHOTO-COPIED PAGED COMPARED

DORIS PARKIN, County Recorder

By Mary V. DePaoli Deputy.

OWNER INSPIRATION CONSOLIDATED COPPER COMPANY P. O. BOX 87 INSPIRATION, ARIZONA 85637

MAP FILED IN A MC 49212

NOTICE OF MILL SITE LOCATION

AMC 49460

NOTICE IS HEREBY GIVEN:

That the undersigned, INSPIRATION CONSOLIDATED COPPER COMPANY, a Maine corporation qualified to do business in Arizona, with offices at Inspiration, Gila County, Arizona, being the owner of more than one hundred thirty five (135) patented lode mining claims in the Globe Mining District in Township (1) North, Ranges 14 and 15 East (unsurveyed), Gila & Salt River Meridian, Gila County, Arizona, has this day located non-mineral land to be known as CROW MILL SITE 4, Township One (1) North, Range Fourteen (14) East (unsurveyed), Gila and Salt River Meridian, Gila County, Arizona, and described as follows:

Beginning at the West corner of said mill site, a post marked W. cor. CMS-4, on which this Notice of Location is posted; thence:

N. 30° 29' 50" E., 300 feet to a post marked W. cor. CMS-4 ; thence S. 57° 37' 17" E., 725 feet to a post marked E. cor. CMS-4 ; thence S. 30° 29' 50" W., 300 feet to a post marked S. cor. CMS-4 ; thence N. 57° 39' 19" W., 725 feet to the place of beginning. This claim is approximately N. 52° 55' W., 2,415 feet from the Southeast Corner

RECEIVED B.L.M. AZ STATE OFFICE

JUL 20 1979 of Section 34, Township 1 North, Range 14 East., UNS.

10:00 A.M. PHOENIX, ARIZONA

Located and posted on the ground this 25th day of January, 1971, 1970.

INSPIRATION CONSOLIDATED COPPER COMPANY

Located: SE 1/4 of section 34, T.1N., R.14E., G. & SRM.

By Hugh W. Olmstead

\$2.00 9:20 C

339296

STATE OF ARIZONA, County of Gila, ss: I do hereby certify that the within instrument was filed and recorded at request of Inspiration Consolidated Copper Company Date Mar. 26, 1971 Time 9:20 A. M., Docket 299 Official Records Page 202, Records of Gila County, Arizona.

WITNESS my hand and official seal the day and year first above written.

INDEXED PAGED PHOTO-COPIED COMPARED

DORIS PARKIN, County Recorder By Mary V. DePaoli, Deputy.

OWNER: INSPIRATION CONSOLIDATED COPPER COMPANY P. O. BOX 87 INSPIRATION, ARIZONA 85537

MAP FILED IN A MC 49212

NOTICE OF MILL SITE LOCATION

A MC 49461

NOTICE IS HEREBY GIVEN:

That the undersigned, INSPIRATION CONSOLIDATED COPPER COMPANY, a Maine corporation qualified to do business in Arizona, with offices at Inspiration, Gila County, Arizona, being the owner of more than one hundred thirty five (135) patented lode mining claims in the Globe Mining District in Township (1) North, Ranges 14 and 15 East (unsurveyed), Gila & Salt River Meridian, Gila County, Arizona, has this day located non-mineral land to be known as CROW MILL SITE 5, Township One (1) North, Range Fourteen (14) East (unsurveyed), Gila and Salt River Meridian, Gila County, Arizona, and described as follows:

Beginning at the West corner of said mill site, a post marked W. cor.CMS-5, on which this Notice of Location is posted; thence:

- N. 14° 48' 15" E., 614 feet to a post marked NW cor. CMS-5; thence
- N. 82° 27' 53" E., 379 feet to a post marked NE cor. CMS-5; thence
- S. 30° 29' 50" W., 828.5 feet to a post marked S. cor. CMS-5; thence
- N. 57° 39' 19" W., 132.5 feet to the place of beginning. This claim is approximately N. 53° 10' W., 2,550 feet from the Southeast Corner of

RECEIVED
B.L.M. AZ STATE OFFICE

of Section 34, Township 1 North, Range 14 East, UNS.

JUL 20 1979

Located and posted on the ground this 25th

10:00 A.M. day of January, 1971, ~~1970~~.

PHOENIX, ARIZONA

INSPIRATION CONSOLIDATED COPPER COMPANY

Located: SE 1/4 of section 34,
T.1N., R.14E.,
G. & S.R.M.

By [Signature]

\$2.00
9:20
C

339297

STATE OF ARIZONA, County of Gila, ss:
I do hereby certify that the within instrument was filed and recorded at request of Inspiration Consolidated Copper Company
Date Mar. 26, 1971 Time 9:20 A. M., Docket 299 Official Records Page 203,
Records of Gila County, Arizona.

WITNESS my hand and official seal the day and year first above written.

INDEXED
PHOTO-COPIED
PAGES
COMPARED

DORIS PARKIN, County Recorder
By Mary V. De Paoli Deputy.

OWNERS
INSPIRATION CONSOLIDATED
COPPER COMPANY
P. O. BOX 67
INSPIRATION, ARIZONA 85537

MAP FILED IN A MC 49212

RECEIVED
B.L.M. AZ STATE OFFICE

JUL 20 1979

NOTICE OF MILL SITE LOCATION

DOCKET 337 PAGE 33

1000 A.M.
PHOENIX, ARIZONA

A MC 49462

HEREBY GIVEN:

That the undersigned, INSPIRATION CONSOLIDATED COPPER COMPANY, a Maine corporation qualified to do business in Arizona, with offices at Inspiration, Gila County, Arizona, being the owner of more than one hundred thirty-five (135) patented lode mining claims in the Globe Mining District in Township 1 North, Ranges 14 & 15 East, Gila and Salt River Meridian, Gila County, Arizona, has this day located non-mineral land to be known as Ralston 1. mill site in the Globe Mining District in Sections 13 & 24, Uns., Township 1 North, Range 14 East, Unsurveyed, Gila and Salt River Meridian, Gila County, Arizona, and described as follows:

Beginning at the Northernmost corner of said mill site, a monument, on which this Notice of Location is posted; thence; S. 50° 31' E., 320 feet, to a point on the westerly end-line of the Old Ironsides patented lode claim; thence S. 6° 32' 10" W., 390 feet to the SW. cor. of said Old Ironsides claim; thence S. 83° 36' 45" E. along the southerly side-line of the Old Ironsides claim 91 feet to a point on the northwesterly side-line of the Prospect patented lode claim; thence S. 73° 47' 45" W., along said northwesterly side-line 320 feet; thence NORTH, 690 feet, more or less, to the point of beginning, each turning corner of said mill site having been marked with a pipe-post or rock monument.

Located: NE 1/4 of section 24, SE 1/4 of section 13,
T.1N., R.14E.
G. & SRM.

This location notice is posted approximately S. 32° 30' W.,
2800 feet from the east quarter corner of Section 13, Township 1 North, Range 14, Unsurveyed, Gila and Salt River Meridian, Gila County, Arizona.

Located and posted on the ground this 27th day of February, 1973.

INSPIRATION CONSOLIDATED COPPER COMPANY

By John T. Eastlick

WITNESS: Soren E. Bunn
Harold E. Zuzoga

INSPIRATION CONSOLIDATED
COPPER COMPANY
P. O. BOX 87
INSPIRATION, ARIZONA

MAP FILED IN A MC 49212

A MC 49462

DOCKET 337 PAGE 34

RECEIVED
B.L.M. AZ STATE OFFICE

JUL 20 1979

10:00 A.M.
PHOENIX, ARIZONA

#200
1:25
C

362754

STATE OF ARIZONA, County of Gila, ss:

I do hereby certify that the within instrument was filed and recorded at request of Inspiration Consolidated Copper Company

Date Mar. 16, 1973 Time 1:25 P. M., Docket 337 Official Records Page 33,
Records of Gila County, Arizona.

WITNESS my hand and official seal the day and year first above written.

*Inspiration Consolidated
Copper Company
Inspiration, Az., 85537
John J. Eastlick*

INDEXED
PHOTO-COPIED
PAGED
COMPARED

DORIS PARKIN, County Recorder

By Mary V. DePaoli Deputy.

JUL 20 1979

NOTICE OF MILL SITE LOCATION

10:00 AM
PHOENIX, ARIZONA

NOTICE IS HEREBY GIVEN:

A MC 49463

That the undersigned, INSPIRATION CONSOLIDATED COPPER COMPANY, a Maine corporation qualified to do business in Arizona, with offices at Inspiration, Gila County, Arizona, being the owner of more than one hundred thirty-five (135) patented lode mining claims in the Globe Mining District in Township 1 North, Ranges 14 & 15 East, Gila and Salt River Meridian, Gila County, Arizona, has this day located non-mineral land to be known as Ralston 2 mill site in the Globe Mining District in Section 13, Uns., Township 1 North, Range 14 East, Unsurveyed, Gila and Salt River Meridian, Gila County, Arizona, and described as follows:

Beginning at the Southwest corner of said mill site, a monument, on which this Notice of Location is posted; thence; NORTH, 420 feet, more or less, to a pipe-post marked Cors. Nos. 4 Sur. No. 4730 WEB 25 and WEB 27; thence S. 50° 31' E., 657.45 feet to a pipe-post marked Cors. Nos. 3 Sur. Nos. 4730 WEB 31 and WEB 33; thence S. 89° 15' W., 510 feet to the point of beginning.

Located: SE 1/4 of section 13,
T.1N., R.14E., G & S.R.M.

This location notice is posted approximately S. 42° 40' W.,
3100 feet from the east quarter corner of Section 13, Township 1 North, Range 14, Unsurveyed, Gila and Salt River Meridian, Gila County, Arizona.

Located and posted on the ground this 27th day of February, 1973.

INSPIRATION CONSOLIDATED COPPER COMPANY

By John T. Eastlick

WITNESS: Sam C. Bunnay
Edward E. Zaragoza

INSPIRATION CONSOLIDATED COPPER COMPANY
P.O. BOX 57
INSPIRATION, ARIZONA 85337

MAP FILED IN A MC 49212

RECEIVED
B.L.M. AZ STATE OFFICE

A MC 49463

JUL 20 1979

10:00
PHOENIX, ARIZONA

200
1:25
C

362755

STATE OF ARIZONA, County of Gila, ss:

I do hereby certify that the within instrument was filed and recorded at request of Inspiration Consolidated Copper Company

Date Mar. 16, 1973 Time 1:25 P. M., Docket 337 Official Records Page 35,
Records of Gila County, Arizona.

WITNESS my hand and official seal the day and year first above written.

INDEXED
PHOTO-COPIED
PAGED
COMPARED

DORIS PARKIN, County Recorder

By Mary V. DePaoli, Deputy.

RECEIVED
B.L.M. AZ STATE OFFICE

NOTICE OF MILL SITE LOCATION

JUL 20 1979

A MC 49464

NOTICE IS HEREBY GIVEN:

10:00 AM
PHOENIX, ARIZONA

That the undersigned, INSPIRATION CONSOLIDATED COPPER COMPANY, a Maine corporation qualified to do business in Arizona, with offices at Inspiration, Gila County, Arizona, being the owner of more than one hundred thirty-five (135) patented lode mining claims in the Globe Mining District in Township 1 North, Ranges 14 & 15 East, Gila and Salt River Meridian, Gila County, Arizona, has this day located non-mineral land to be known as Ralston 3 mill site in the Globe Mining District in Section 13 Uns., Township 1 North, Range 14 East, Unsurveyed, Gila and Salt River Meridian, Gila County, Arizona, and described as follows:

Beginning at the Northwest corner of said mill site, a monument, on which this Notice of Location is posted; thence; SOUTH, 330 feet; thence EAST, 660 feet; thence NORTH, 245 feet, more or less, to a point on the south-westerly end-line of Sur. No. 4730 Webster/mill site; thence N. 50° 31' W., 170 feet, more or less, to a pipe-post marked Cors. Nos. 3 Sur. No. 4730 WEB 31 and WEB 33; thence S. 89° 15' W., 510 feet to the point of beginning, each turning-corner of said mill site having been marked with a pipe-post or rock monument.

Located: SE 1/4 of section 13, NE 1/4 of section 24, T.1N., R.14E., G. & S.R.M.

This location notice is posted approximately S. 32° 30' W., 2800 feet from the east quarter corner of Section 13, Township 1 North, Range 14, Unsurveyed, Gila and Salt River Meridian, Gila County, Arizona.

Located and posted on the ground this 27th day of February, 1973.

INSPIRATION CONSOLIDATED COPPER COMPANY

By John T. Eastwick

WITNESS: Scrim C. Banning
Edward E. Zaragoza

INSPIRATION CONSOLIDATED COPPER COMPANY
P.O. BOX 87
INSPIRATION, ARIZONA 85325

MAP FILED IN A MC 49212

RECEIVED
B.L.M. AZ STATE OFFICE

JUL 20 1979

10:00 AM
PHOENIX, ARIZONA

\$200
1:25
C

362756

STATE OF ARIZONA, County of Gila, ss:
I do hereby certify that the within instrument was filed and recorded at request of Inspiration Consolidated
Copper Company

Date Mar. 16, 1973 Time 1:25 P. M., Docket 337 Official Records Page 37,
Records of Gila County, Arizona.

WITNESS my hand and official seal the day and year first above written.

INDEXED
PHOTO-COPIED
PAGED
COMPARED

DORIS PARKIN, County Recorder

By Mary V. De Paoli, Deputy.

RECEIVED
STATE OFFICE
JUN 20 1979

NOTICE OF MILL SITE LOCATION

A MC 49465

PHOENIX, ARIZONA

NOTICE IS HEREBY GIVEN:

That the undersigned, INSPIRATION CONSOLIDATED COPPER COMPANY, a Maine corporation qualified to do business in Arizona, with offices at Inspiration, Gila County, Arizona, being the owner of more than one hundred thirty-five (135) patented lode mining claims in the Globe Mining District in Township 1 North, Ranges 14 & 15 East, Gila and Salt River Meridian, Gila County, Arizona, has this day located non-mineral land to be known as Ralston 4 mill site in the Globe Mining District in Sections 13 & 24, uns., Township 1 North, Range 14 East, Unsurveyed, Gila and Salt River Meridian, Gila County, Arizona, and described as follows:

Beginning at the Southwest corner of said mill site, a monument, on which this Notice of Location is posted; thence; North, 330 feet; thence East, 660 feet; thence South, 330 feet; thence West, 660 feet to the point of beginning, each turning corner of said mill site having been marked with a rock monument.

Located: NE 1/4 of section 24
T.1N. ; R.14 E.
G. & SR.M.

This location notice is posted approximately S. 35° 35' W.,
2900 feet from the east quarter corner of Section 13, Township 1 North, Range 14, Unsurveyed, Gila and Salt River Meridian, Gila County, Arizona.

Located and posted on the ground this 27th day of February, 1973.

INSPIRATION CONSOLIDATED COPPER COMPANY

By John T. Eastlick

WITNESS: Soren C. Brunney
Edward E. Zaragoza

Company:
INSPIRATION CONSOLIDATED
COPPER COMPANY
P.O. Box 6
INSPIRATION, ARIZONA 85907

MAP FILED IN A MC 49465

A MC 49465

DOCKET 337 PAGE 40

RECEIVED
B.L.M. AZ STATE OFFICE

JUL 20 1979

10:00 AM
PHOENIX, ARIZONA

\$2.00
1:25
C

362757

STATE OF ARIZONA, County of Gila, ss:
I do hereby certify that the within instrument was filed and recorded at request of Inspiration Consolidated
Copper Company
Date Mar. 16, 1973 Time 1:25 P. M., Docket 337 Official Records Page 39,
Records of Gila County, Arizona.

WITNESS my hand and official seal the day and year first above written.

INDEXED
PHOTO-COPIED
PAGED
COMPARED

DORIS PARKIN, County Recorder
By Mary V. De Paoli, Deputy.

RECEIVED
OFFICE

MAR 20 1979

NOTICE OF MILL SITE LOCATION

10:00 A.M.
NOTICE, ARIZONA

A MC 49466

HEREBY GIVEN:

That the undersigned, INSPIRATION CONSOLIDATED COPPER COMPANY, a Maine corporation qualified to do business in Arizona, with offices at Inspiration, Gila County, Arizona, being the owner of more than one hundred thirty-five (135) patented lode mining claims in the Globe Mining District in Township 1 North, Ranges 14 & 15 East, Gila and Salt River Meridian, Gila County, Arizona, has this day located non-mineral land to be known as Ralston 5 mill site in the Globe Mining District in Section 24, uns., Township 1 North, Range 14 East, Unsurveyed, Gila and Salt River Meridian, Gila County, Arizona, and described as follows:

Beginning at the northwest corner of said mill site, a monument, on which this Notice of Location is posted; thence; S. 5° 13' W., 400 feet, more or less, to the pipe-post marking Cor. No. 3 Sur. No. 3205 Shorty lode claim, patented; thence N. 74° 10' E., 530.5 feet along the northwesterly side-line of said Shorty lode claim to its intersection with the westerly end-line of Sur. No. 2906 Prospect lode claim, patented; thence N. 18° 07' W., 106.8 feet to Cor. No. 3 Sur. No. 2906 Prospect lode; thence N. 73° 47' 45" E. along the northwesterly side-line of said Prospect lode 155 feet; thence NORTH, 110 feet; thence WEST, 660 feet to the point of beginning, each turning corner of said mill site having been marked with a pipe-post or rock monument.

Located: NE 1/4 of section 24, T.1N., R.14E., G&S.R.M.

This location notice is posted approximately S. 35° 35' W. 3600 feet from the east quarter corner of Section 13, Township 1 North, Range 14, Unsurveyed, Gila and Salt River Meridian, Gila County, Arizona.

Located and posted on the ground this 27th day of February, 1973.

INSPIRATION CONSOLIDATED COPPER COMPANY

By John T. Easthill

WITNESS: Loren C. Bunn
Edward E. Zagaza

INSPIRATION CONSOLIDATED COPPER COMPANY
P.O. BOX 87
INSPIRATION, ARIZONA 85603

MAP FILED IN A MC 49212

AMC 49466

DOCKET 337 PAGE 42

RECEIVED
B.L.M. AZ STATE OFFICE

JUL 20 1979

10:00
PHOENIX, ARIZONA

#200
1:25
C

362758

STATE OF ARIZONA, County of Gila, ss:

I do hereby certify that the within instrument was filed and recorded at request of Inspiration Consolidated Copper Company

Date Mar. 16, 1973 Time 1:25 P.M., Docket 337 Official Records Page 41,
Records of Gila County, Arizona.

WITNESS my hand and official seal the day and year first above written.

INDEXED
PHOTO-COPIED
~~PAGES~~
COMPARED

DORIS PARKIN, County Recorder

By Mary V. DePaoli, Deputy.

JUL 20 1979

NOTICE OF MILL SITE LOCATION

10:00 A.M.
PHOENIX, ARIZONA

A MC 49467

NOTICE IS HEREBY GIVEN:

That the undersigned, INSPIRATION CONSOLIDATED COPPER COMPANY, a Maine corporation qualified to do business in Arizona, with offices at Inspiration, Gila County, Arizona, being the owner of more than one hundred thirty-five (135) patented lode mining claims in the Globe Mining District in Township 1 North, Ranges 14 & 15 East, Gila and Salt River Meridian, Gila County, Arizona, has this day located non-mineral land to be known as Ralston 6 mill site in the Globe Mining District in Section 13, uns., Township 1 North, Range 14 East, Unsurveyed, Gila and Salt River Meridian, Gila County, Arizona, and described as follows:

Beginning at the southeast corner of said mill site, a monument, on which this Notice of Location is posted; being a point on the southwesterly end-line of Sur. No. 4730 Webster Mill Site 23; thence; WEST, 380 feet to a rock monument;

thence N. 2° 50' W., 325 feet to a pipe-post marked Cors. Nos. 4 Sur. No. 4730 WEB 17 and WEB 19;

thence S. 50° 31' E., 510 feet, more or less, along the southwesterly end-lines of Sur. No. 4730 Webster 19, 21, and 23 mill sites, to the point of beginning.

Located: SW¹/₄ and SE¹/₄ of section 13,
T.1N., R.14E.,
G. & SRM.

This location notice is posted approximately S. 55° 35' W.,
2900 feet from the east quarter corner of Section 13, Township 1 North, Range 14, Unsurveyed, Gila and Salt River Meridian, Gila County, Arizona.

Located and posted on the ground this 27th day of February, 1973.

INSPIRATION CONSOLIDATED COPPER COMPANY

By John T. Eastlund

WITNESS: Lawrence C. Bannay
Edward E. Zaragoza

INSPIRATION CONSOLIDATED COPPER COMPANY
P. O. BOX 57
INSPIRATION, ARIZONA 85307

MAP FILED IN A MC 49212

A MC 49467

RECEIVED
B.L.M. AZ STATE OFFICE

JUL 20 1979

10:00
PHOENIX, ARIZON.

#200
1:30
C

362759

STATE OF ARIZONA, County of Gila, ss:

I do hereby certify that the within instrument was filed and recorded at request of Inspiration Consolidated Copper Company

Date Mar. 16, 1973 Time 1:25 P.M., Docket 337 Official Records Page 43
Records of Gila County, Arizona.

WITNESS my hand and official seal the day and year first above written.

INDEXED
PHOTO-COPIED
PAGED
COMPARED

DORIS PARKIN, County Recorder

By Mary V. De Paoli, Deputy.

MAR 20 1979

NOTICE OF MILL SITE LOCATION

A MC 49468

NOTICE IS HEREBY GIVEN:

PHOENIX, ARIZONA

That the undersigned, INSPIRATION CONSOLIDATED COPPER COMPANY, a Maine corporation qualified to do business in Arizona, with offices at Inspiration, Gila County, Arizona, being the owner of more than one hundred thirty-five (135) patented lode mining claims in the Globe Mining District in Township 1 North, Ranges 14 & 15 East, Gila and Salt River Meridian, Gila County, Arizona, has this day located non-mineral land to be known as Ralston 7 mill site in the Globe Mining District in Section 13, uns., Township 1 North, Range 14 East, Unsurveyed, Gila and Salt River Meridian, Gila County, Arizona, and described as follows:

Beginning at the northeast corner of said mill site, a monument, on which this Notice of Location is posted; being a point on the southwesterly end-line of Sur. No. 4730 Webster 23 mill site; thence; WEST, 380 feet to a rock monument;

thence SOUTH, 330 feet;

thence EAST, 660 feet;

thence Northerly, 98 feet, more or less, to the pipe-post marking Cors. Nos. 4 Sur. No. 4730 Webster 25 and Webster 27 mill sites;

thence N. 50° 31' W. along the southwesterly end-lines of Sur. No. 4730 Webster 25 and Webster 23 mill sites a distance of 370 feet, more or less, to the point of beginning, each turning corner of said mill site having been marked with a pipe-post or rock monument.

Located: SW¼ and SE¼ of section 13,
T.1N., R.14 E., G. & S.R.M.

This location notice is posted approximately S. 55° 35' W.,
2900 feet from the east quarter corner of Section 13, Township 1 North, Range 14, Unsurveyed, Gila and Salt River Meridian, Gila County, Arizona.

Located and posted on the ground this 27th day of February, 1973.

INSPIRATION CONSOLIDATED COPPER COMPANY

By John T. Easthill

WITNESS: Soren C. Bunnay
Edward C. Zmagoza

INSPIRATION CONSOLIDATED COPPER COMPANY
P.O. BOX 217
INSPIRATION, ARIZONA 85607

MAP FILED IN A MC 49312

A MC 49468

DOCKET **337** PAGE **46**

RECEIVED
B.L.M. AZ STATE OFFICE

JUL 20 1979

10:00
PHOENIX, ARIZONA

#200
1:25
C

362760

STATE OF ARIZONA, County of Gila, ss:

I do hereby certify that the within instrument was filed and recorded at request of Inspiration Consolidated Copper Company

Date Mar. 16, 1973 Time 1:25 P. M., Docket 337 Official Records Page 45,
Records of Gila County, Arizona.

WITNESS my hand and official seal the day and year first above written.

INDEXED
PHOTO-COPIED
PAGED

DORIS PARKIN, County Recorder

By Mary V. DePaolis, Deputy.

COMPARED

JUL 20 1979 NOTICE OF MILL SITE LOCATION

NOTICE HEREBY GIVEN:
PHOENIX, ARIZONA

A MC 49469

That the undersigned, INSPIRATION CONSOLIDATED COPPER COMPANY, a Maine corporation qualified to do business in Arizona, with offices at Inspiration, Gila County, Arizona, being the owner of more than one hundred thirty-five (135) patented lode mining claims in the Globe Mining District in Township 1 North, Ranges 14 & 15 East, Gila and Salt River Meridian, Gila County, Arizona, has this day located non-mineral land to be known as Ralston 8 mill site in the Globe Mining District in Section 13, Uns., Township 1 North, Range 14 East, Unsurveyed, Gila and Salt River Meridian, Gila County, Arizona, and described as follows:

Beginning at the Southeast corner of said mill site, a monument, on which this Notice of Location is posted; thence; North 330 feet;
thence West 660 feet;
thence South 330 feet;
thence East, 660 feet to the point of beginning, each turning corner of said mill site having been marked with a rock monument.

Located: SW $\frac{1}{4}$ and SE $\frac{1}{4}$ of Section 13,
T.1N., R.14E., G. & S.R.M.

This location notice is posted approximately S. 42° 40' W.
3100 feet from the east quarter corner of Section 13, Township 1 North, Range 14, Unsurveyed, Gila and Salt River Meridian, Gila County, Arizona.

Located and posted on the ground this 27th day of February, 1973.

INSPIRATION CONSOLIDATED COPPER COMPANY

By John T. Eastlick

WITNESS: Loren C. Bunnay
Edward E. Zaragoza

INSPIRATION CONSOLIDATED COPPER COMPANY
P.O. BOX 87
INSPIRATION, ARIZONA

MAP FILED IN A MC 49469

RECEIVED
BLM. AZ STATE OFFICE

AMC 49469

DOCKET 337 PAGE 48

JUL 20 1979

10:00
PHOENIX, ARIZONA

\$ 2.00
1:25
C

362761

STATE OF ARIZONA, County of Gila, ss:

I do hereby certify that the within instrument was filed and recorded at request of Inspiration Consolidated Copper Company

Date Mar. 16, 1973 Time 1:25 P. M., Docket 337 Official Records Page 47,
Records of Gila County, Arizona.

WITNESS my hand and official seal the day and year first above written.

INDEXED
PHOTO-COPIED
PAGED
COMPARED

DORIS PARKIN, County Recorder

By Mary V. De Paolis, Deputy.

RECEIVED
OFFICE

NOTICE OF MILL SITE LOCATION

1979

A MC 49470

NOTICE IS HEREBY GIVEN:

GILBERT, ARIZONA

That the undersigned, INSPIRATION CONSOLIDATED COPPER COMPANY, a Maine corporation qualified to do business in Arizona, with offices at Inspiration, Gila County, Arizona, being the owner of more than one hundred thirty-five (135) patented lode mining claims in the Globe Mining District in Township 1 North, Ranges 14 & 15 East, Gila and Salt River Meridian, Gila County, Arizona, has this day located non-mineral land to be known as Ralston 9 mill site in the Globe Mining District in Section 13, Uns., Township 1 North, Range 14 East, Unsurveyed, Gila and Salt River Meridian, Gila County, Arizona, and described as follows:

Beginning at the Northeast corner of said mill site, a monument, on which this Notice of Location is posted; thence; South, 330 feet; thence West, 660 feet; thence North, 330 feet; thence East, 660 feet to the point of beginning, each turning corner of said mill site having been marked with a rock monument.

Located: SW $\frac{1}{4}$ and SE $\frac{1}{4}$ of section 13, NW $\frac{1}{4}$ and NE $\frac{1}{4}$ of Section 24, T.1N., R.14E., G. & S.R.M.

This location notice is posted approximately S. 42° 40' W. 3100 feet from the east quarter corner of Section 13, Township 1 North, Range 14, Unsurveyed, Gila and Salt River Meridian, Gila County, Arizona.

Located and posted on the ground this 27th day of February, 1973.

INSPIRATION CONSOLIDATED COPPER COMPANY

By John T. Eastlick

WITNESS: Lawrence E. Bunn
Edward E. Zaragoza

INSPIRATION CONSOLIDATED COPPER COMPANY
P.O. Box 67
INSPIRATION, ARIZONA

MAP FILED IN A MC 49212

A MC 49470

DOCKET **337** PAGE **50**

RECEIVED
B.L.M. AZ STATE OFFICE

JUL 20 1979

10:00
PHOENIX, ARIZONA

\$ 200
1:25
C

362762

STATE OF ARIZONA, County of Gila, ss:

I do hereby certify that the within instrument was filed and recorded at request of Inspiration Consolidated

Date Mar. 16, 1973 Time 1:25 P. M., Docket 337 Copper Company Official Records Page 49,
Records of Gila County, Arizona.

WITNESS my hand and official seal the day and year first above written.

INDEXED
PHOTO-COPIED
PAGED
COMPARED

DORIS PARKIN, County Recorder

By Mary V. De Paoli, Deputy.

NOTICE OF MILL SITE LOCATION

A MC 49471

JUL 19 1979
NOTICE IS HEREBY GIVEN:

10:00 A.M.
LICENSED ARIZONA

That the undersigned, INSPIRATION CONSOLIDATED COPPER COMPANY, a Maine corporation qualified to do business in Arizona, with offices at Inspiration, Gila County, Arizona, being the owner of more than one hundred thirty-five (135) patented lode mining claims in the Globe Mining District in Township 1 North, Ranges 14 & 15 East, Gila and Salt River Meridian, Gila County, Arizona, has this day located non-mineral land to be known as Ralston 10 mill site in the Globe Mining District in Section 13 & 24, uns., Township 1 North, Range 14 East, Unsurveyed, Gila and Salt River Meridian, Gila County, Arizona, and described as follows:

Beginning at the Southeast corner of said mill site, a monument, on which this Notice of Location is posted; thence; North, 330 feet
thence West, 660 feet
thence South 330 feet
thence East, 660 feet to the point of beginning, each turning corner of said mill site having been marked with a rock monument.

Located: NW $\frac{1}{4}$ and NE $\frac{1}{4}$ of section 24,
T.1N., R.14E., G. & S.R.M.

This location notice is posted approximately S. 35° 35' W.
3600 feet from the east quarter corner of Section 13, Township 1 North, Range 14, Unsurveyed, Gila and Salt River Meridian, Gila County, Arizona.

Located and posted on the ground this 27th day of February, 1973.

INSPIRATION CONSOLIDATED COPPER COMPANY

By John T. Eastlick

WITNESS: Loren C. Brumby
Edward E. Zuragoza

Owner:
INSPIRATION CONSOLIDATED
COPPER COMPANY
P.O. BOX 5,
INSPIRATION, ARIZONA 85501

MAP FILED IN A MC 49212

A MC 49471

DOCKET 337 PAGE 52

RECEIVED
B.L.M. AZ STATE OFFICE

JUL 20 1979

10:00
PHOENIX, ARIZONA

#200
1:25
C

362763

STATE OF ARIZONA, County of Gila, ss:
I do hereby certify that the within instrument was filed and recorded at request of Inspiration Consolidated
Copper Company
Date Mar. 16, 1973 Time 1:25 P.M., Docket 337 Official Records Page 51,
Records of Gila County, Arizona.

WITNESS my hand and official seal the day and year first above written.

INDEXED
PHOTO-COPIED
PAGED
COMPARED

DORIS PARKIN, County Recorder

By Mary V. DePaoli Deputy.

BLM RECEIVED
FICE
JUN 19 1973
GILBERT, ARIZONA

NOTICE OF MILL SITE LOCATION

A MC 49472

NOTICE IS HEREBY GIVEN:

That the undersigned, INSPIRATION CONSOLIDATED COPPER COMPANY, a Maine corporation qualified to do business in Arizona, with offices at Inspiration, Gila County, Arizona, being the owner of more than one hundred thirty-five (135) patented lode mining claims in the Globe Mining District in Township 1 North, Ranges 14 & 15 East, Gila and Salt River Meridian, Gila County, Arizona, has this day located non-mineral land to be known as Ralston 11 mill site in the Globe Mining District in Section 24, uns., Township 1 North, Range 14 East, Unsurveyed, Gila and Salt River Meridian, Gila County, Arizona, and described as follows:

Beginning at the Northeast corner of said mill site, a monument, on which this Notice of Location is posted; thence; S. 5° 13' W. 330 feet; thence West 630 feet; thence North 330 feet; thence East 660 feet to the point of beginning, each turning corner of said mill site having been marked with a rock monument.

Located: NW¼ and NE¼ of section 24,
T.1N., R.14 E., G. & S.R.M.

This location notice is posted approximately S. 35° 35' W.
3600 feet from the east quarter corner of Section 13, Township 1 North, Range 14, Unsurveyed, Gila and Salt River Meridian, Gila County, Arizona.

Located and posted on the ground this 27th day of February, 1973.

INSPIRATION CONSOLIDATED COPPER COMPANY

By John T. Eastlick

WITNESS: Loren E. Bennett
Edward E. Zorogza

INSPIRATION CONSOLIDATED COPPER COMPANY
P.O. BOX 57
INSPIRATION, ARIZONA 85525

MAP FILED IN A MC 49212

RECEIVED
B.L.M. AZ STATE OFFICE

JUL 20 1979

10:00
PHOENIX, ARIZONA

362764

200
1:25
C

STATE OF ARIZONA, County of Gila, ss:

I do hereby certify that the within instrument was filed and recorded at request of Inspiration Consolidated
Copper Company

Date Mar. 16, 1973 Time 1:25 P. M., Docket 337 Official Records Page 53,
Records of Gila County, Arizona.

WITNESS my hand and official seal the day and year first above written.

INDEXED
PHOTO-COPIED
PAGED
COMPARED

DORIS PARKIN, County Recorder

By Mary V. De Paoli, Deputy.

BLIND OFFICE

FEB 20 1979

NOTICE OF MILL SITE LOCATION

A MC 49473

NOTICE IS HEREBY GIVEN:

MOENY, ARIZONA

the undersigned, INSPIRATION CONSOLIDATED COPPER COMPANY, a Maine corporation qualified to do business in Arizona, with offices at Inspiration, Gila County, Arizona, being the owner of more than one hundred thirty-five (135) patented lode mining claims in the Globe Mining District in Township 1 North, Ranges 14 & 15 East, Gila and Salt River Meridian, Gila County, Arizona, has this day located non-mineral land to be known as Ralston 12 mill site in the Globe Mining District in Section 24, uns., Township 1 North, Range 14 East, Unsurveyed, Gila and Salt River Meridian, Gila County, Arizona, and described as follows:

Beginning at the center east corner of said mill site, a monument, on which this Notice of Location is posted; said corner being also Cor. No. 3 Sur. No. 3205 Shorty lode, patented; thence; N. 5° 13' E. 65 feet;

thence West 630 feet;

thence South 330 feet;

thence N. 86° 30' E. 665 feet, more or less, to the Westerly end -line of Sur. No. 3205 Shorty lode, patented;

thence N. 10° 45' W. 220 feet along the westerly end-line of Sur. No. 3205 Shorty lode, patented to the point of beginning, each turning corner of said mill site having been marked with a pipe-post or rock monument.

Located: NW¼ and NE¼ of section 24, T.1N., R.14 E., G. & SRM.

This location notice is posted approximately S. 32° 40' W. 3960 feet from the east quarter corner of Section 13, Township 1 North, Range 14, Unsurveyed, Gila and Salt River Meridian, Gila County, Arizona.

Located and posted on the ground this 28th day of February, 1973.

INSPIRATION CONSOLIDATED COPPER COMPANY

By John T. Eastlick

WITNESS: Sara C. Brunner
Edward E. Zucorzi

INSPIRATION CONSOLIDATED COPPER COMPANY
P.O. BOX 57
INSPIRATION, ARIZONA

MAP FILED IN A MC 49473

RECEIVED
B.L.M. AZ STATE OFFICE

DOCKET 337 PAGE 56

JUL 20 1979

10:00
PHOENIX, ARIZONA

AMC 49473

#200
1:25
C

362765

STATE OF ARIZONA, County of Gila, ss:

I do hereby certify that the within instrument was filed and recorded at request of Inspiration Consolidated Copper Company

Date Mar. 16, 1973 Time 1:25 P. M., Docket 337 Official Records Page 55,
Records of Gila County, Arizona.

WITNESS my hand and official seal the day and year first above written.

DORIS PARKIN, County Recorder

INDEXED
PHOTO-COPIED
PAGED

By Mary V. De Paoli, Deputy.

COMPARED

RECEIVED
GILBERT STATE OFFICE

JUL 20 1979

NOTICE OF MILL SITE LOCATION

A MC 49474

NOTICE IS HEREBY GIVEN:

10:00 A.M.
PHOENIX, ARIZONA

That the undersigned, INSPIRATION CONSOLIDATED COPPER COMPANY, a Maine corporation qualified to do business in Arizona, with offices at Inspiration, Gila County, Arizona, being the owner of more than one hundred thirty-five (135) patented lode mining claims in the Globe Mining District in Township 1 North, Ranges 14 & 15 East, Gila and Salt River Meridian, Gila County, Arizona, has this day located non-mineral land to be known as Ralston 13 mill site in the Globe Mining District in Section 24, uns., Township 1 North, Range 14 East, Unsurveyed, Gila and Salt River Meridian, Gila County, Arizona, and described as follows:

Beginning at the Northeast corner of said mill site, a monument, on which this Notice of Location is posted; said corner is on the westerly end-line of Sur. No. 3205 Shorty lode, patented; thence; S. 10° 45' E. along the westerly end-line of Sur. No. 3205 Shorty lode, patented 275 feet;

thence S. 82° 10' W. 720 feet;

thence North 330 feet;

thence N. 86° 30' E. 665 feet, more or less, to the point of beginning, each turning corner of said mill site having been marked with a rock monument.

Located: NW¼ and NE¼ of section 24, T.1N,
R.14E., G. & SRM.

This location notice is posted approximately S. 30° 30' W.
4130 feet from the east quarter corner of Section 13, Township 1 North, Range 14, Unsurveyed, Gila and Salt River Meridian, Gila County, Arizona.

Located and posted on the ground this 28th day of February, 1973.

INSPIRATION CONSOLIDATED COPPER COMPANY

By John T. Eastlick

WITNESS: Eric C. Bunn
Edward E. Zarayza

INSPIRATION CONSOLIDATED COPPER COMPANY
P. O. BOX 67
INSPIRATION, ARIZONA 85937

MAP FILED IN A MC 49212

A MC 49474

DOCKET 337 PAGE 58

RECEIVED
B.L.M. AZ STATE OFFICE

JUL 20 1979

10:00 AM
PHOENIX, ARIZONA

362766

200
1:25
C

STATE OF ARIZONA, County of Gila, ss:

I do hereby certify that the within instrument was filed and recorded at request of Inspiration Consolidated Copper Company

Date Mar. 16, 1973 Time 1:25 P. M., Docket 337 Official Records Page 57,
Records of Gila County, Arizona.

WITNESS my hand and official seal the day and year first above written.

INDEXED
PHOTO-COPIED
PAGED
COMPARED

DORIS PARKIN, County Recorder

By Mary V. De Paoli, Deputy.

RECEIVED

STATE OFFICE

NOTICE OF MILL SITE LOCATION

A MC

49475

NOTICE OF 1979 REBY GIVEN:

That the undersigned, INSPIRATION CONSOLIDATED COPPER COMPANY, a maine corporation qualified to do business in Arizona, with offices at Inspiration, Gila County, Arizona, being the owner of more than one hundred thirty-five (135) patented lode mining claims in the Globe Mining District in Township 1 North, Ranges 14 & 15 East, Gila and Salt River Meridian, Gila County, Arizona, has this day located non-mineral land to be known as Ralston 14 mill site in the Globe Mining District in Section 24, uns., Township 1 North, Range 14 East, Unsurveyed, Gila and Salt River Meridian, Gila County, Arizona, and described as follows:

Beginning at the Southeast corner of said mill site, a monument, on which this Notice of Location is posted; said corner also being Cor. No. 4 Sur. No. 3205 May lode, patented; thence; N. 10° 45' W. along the westerly end-lines of Sur. No. 3205 Red Raven and Shorty lodes, patented, 130 feet;

thence S. 82° 10' W. 720 feet;

thence West 660 feet;

thence S. 72° 00' E. 698 feet, more or less, to the northwesterly side-line of Sur. No. 3205 May lode, patented;

thence N. 75° 57' E. along the northwesterly side-line of Sur. No. 3205 May lode, patented, 760 feet to the point of beginning, each turning corner of said mill site having been marked with a pipe-post or rock monument.

Located: NW¼ and NE¼ of section 24,
T.1N. , R.14E. , G. & S.R.M.

This location notice is posted approximately S. 27° 05' W.
4440 feet from the east quarter corner of Section 13, Township 1 North, Range 14, Unsurveyed, Gila and Salt River Meridian, Gila County, Arizona.

Located and posted on the ground this 28th day of February, 1973.

INSPIRATION CONSOLIDATED COPPER COMPANY

By John T. Eastlick

WITNESS: Frank C. Bunnay
Edward E. Zrazoga

Owner:
INSPIRATION CONSOLIDATED
COPPER COMPANY
P.O. BOX 87
INSPIRATION, ARIZONA

MAP FILED IN A MC 49212

A MC 49475

DOCKET 337 PAGE 60

RECEIVED
B.L.M. AZ STATE OFFICE

JUL 20 1979

10:00
PHOENIX, ARIZONA

200
1:25
C

362767

STATE OF ARIZONA, County of Gila, ss:

I do hereby certify that the within instrument was filed and recorded at request of Inspiration Consolidated
Copper Company

Date Mar. 16, 1973 Time 1:25 P. M., Docket 337 Official Records Page 59,
Records of Gila County, Arizona.

WITNESS my hand and official seal the day and year first above written.

INDEXED
PHOTO-COPIED
PAGED
COMPARED

DORIS PARKIN, County Recorder

By Mary V. De Paoli, Deputy.